

THE STATE OF DELAWARE
DEPARTMENT OF TRANSPORTATION



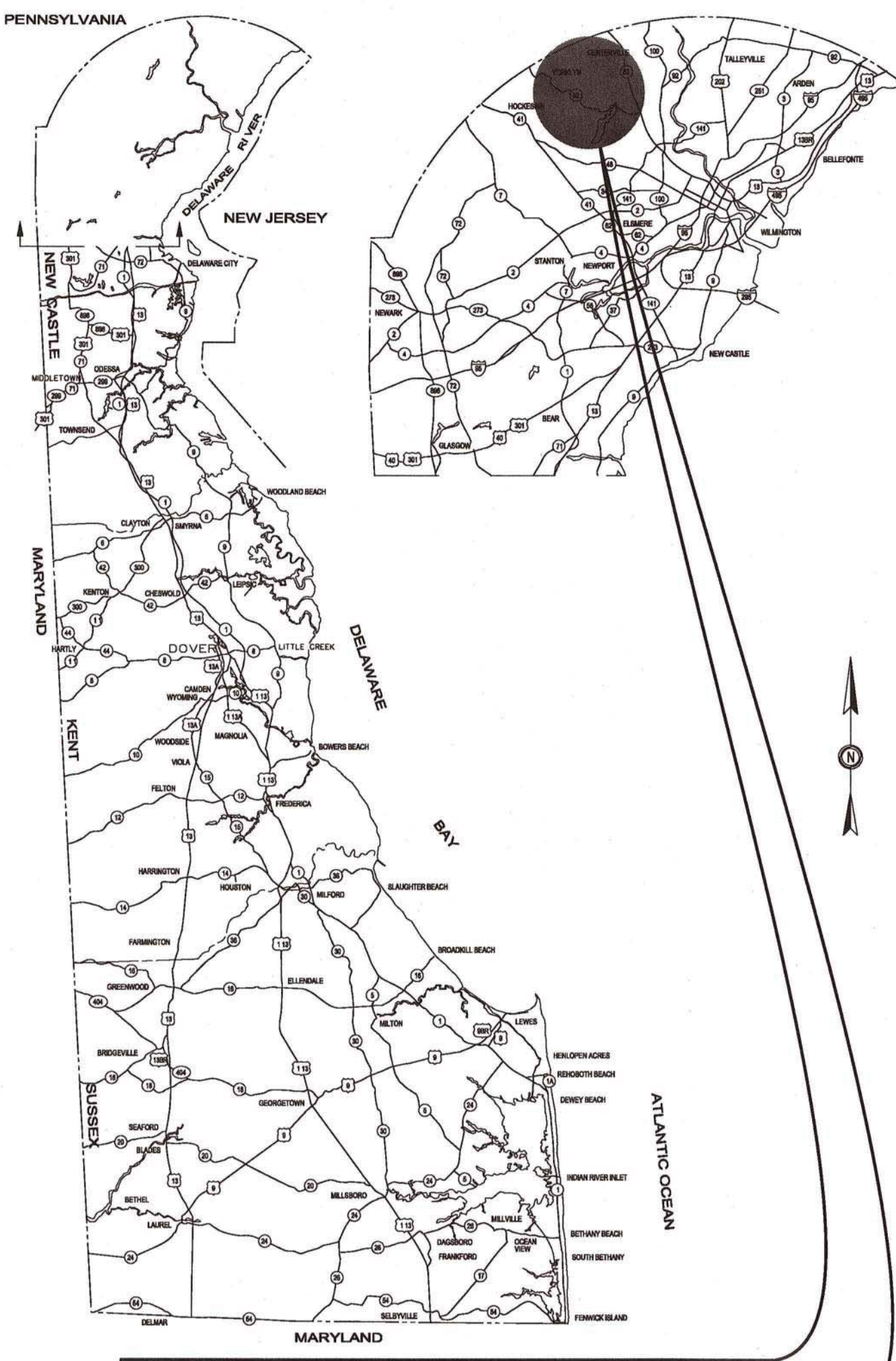
SIGNING & STRIPING PLANS FOR:

PAVEMENT & REHABILITATION
NORTH VII, 2019

CONTRACT NUMBER: T201906107

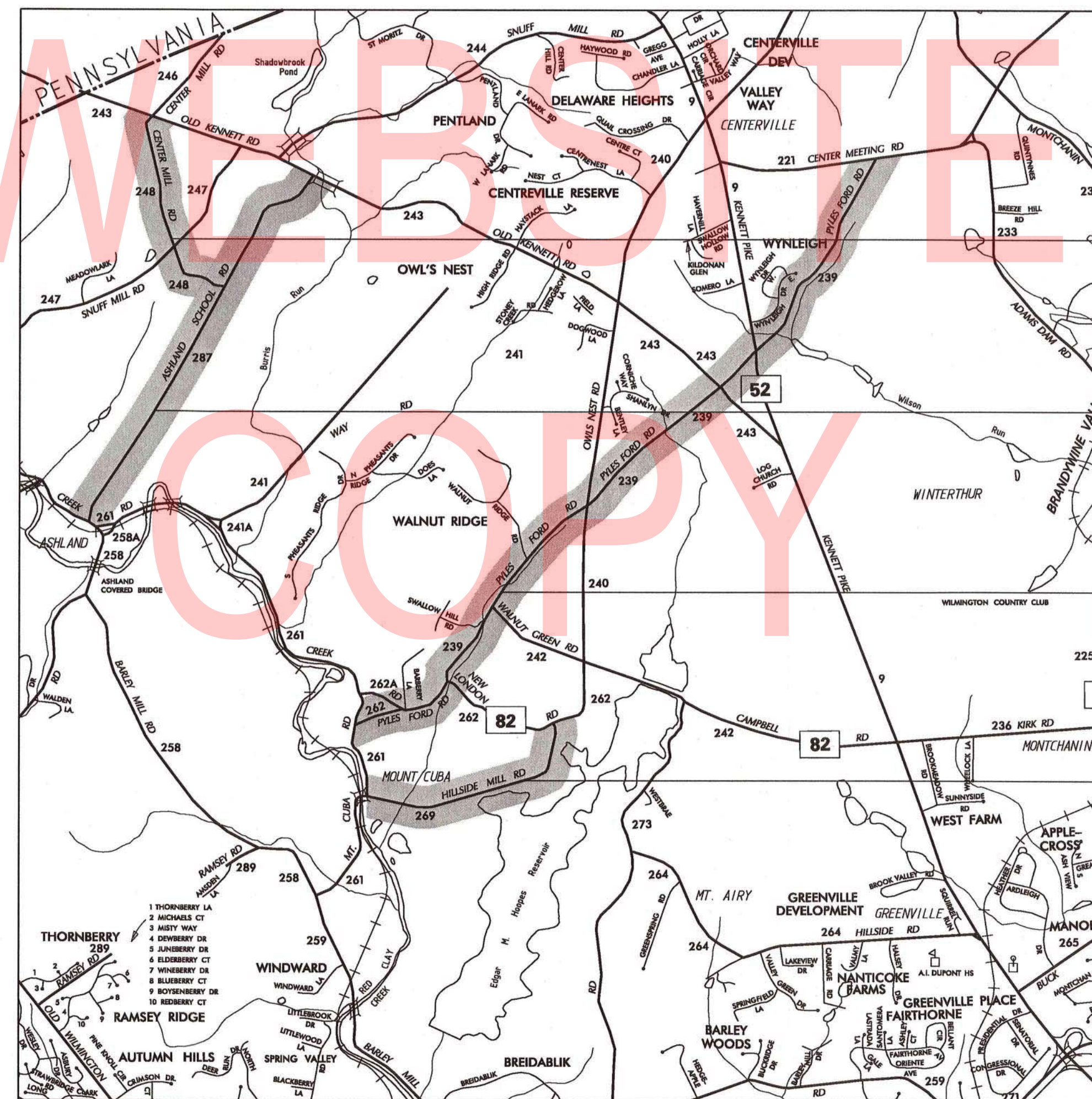
COUNTY: NEW CASTLE M.R. #: N239, N248, N262, N269, N287

U.S. CUSTOMARY
UNITS
FINAL PLANS



GENERAL LOCATION OF CONTRACT

UNOFFICIAL



CENTER MILL RD
(ROAD N248)

ASHLAND CLINTON
SCHOOL RD
(ROAD N287)

PYLES FORD RD
(ROAD N239, N262)

HILLSIDE MILL RD
(ROAD N269)

DESIGN DESIGNATION

MRD #:	ROAD NAME:	D.H.V. PROJECTED:	YEAR:
FUNCTIONAL CLASS:	DESIGN SPEED:	M.P.H.	
TYPE OF CONSTRUCTION:	TRUCKS:	%	
A.A.D.T. CURRENT:	YEAR:	DIRECTION OF DISTRIBUTION:	%
A.A.D.T. PROJECTED:	YEAR:		

APPROVED DESIGN EXCEPTIONS

DESIGN PARAMETER	REQUIRED	PROVIDED	DATE

ADDENDA / REVISIONS

NO.	DATE	DESCRIPTION

ASSOCIATED CONTRACTS

CONTRACT NO.	CONTRACT NAME

APPROVED FOR ADVERTISEMENT

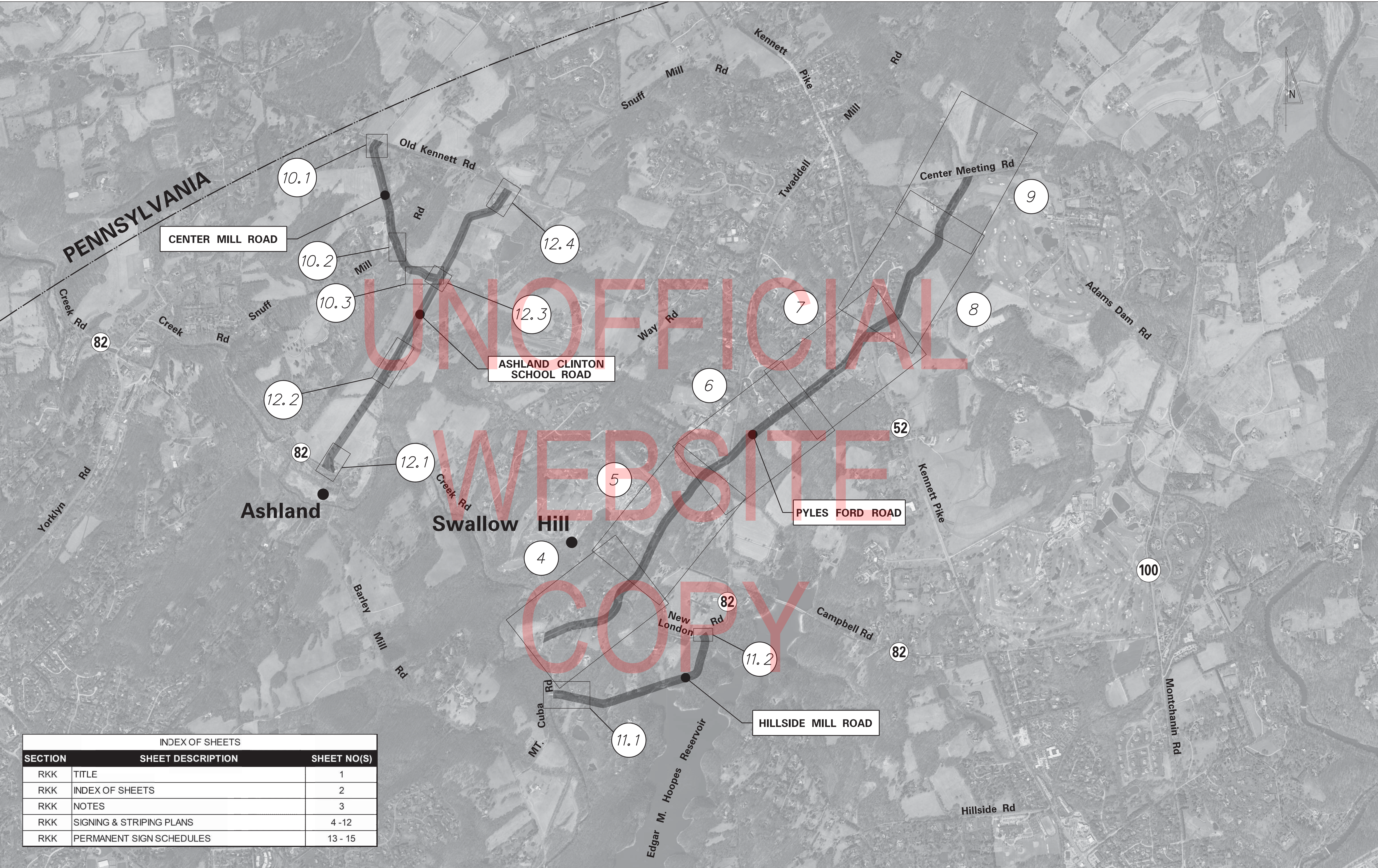
Nana-Atswei Jethel 09/09/2019
PROJECT MANAGER, TRAFFIC DESIGN DATE

PREPARED BY
RUMMEL, KLEPPER & KAHL, LLP

Bunny L Brandt 9/6/19
THIS SEAL APPLIES TO ALL SHEETS BEARING THE "RKK" SECTION DESIGNATION. DATE

5/6/2019 11:15:39 AM \\BALSRV01\2014\2014\14144_DELDOT1707\TASK 21 - PAVT REHAB SIGN & STRIPING\CADD\GROUP_7\PLANS\T101_GROUP7.DGN

11/13/2017 5:06:01 PM
 \\BALSRV01\2014\2014_14144_DELDOT1707\TASK_21 - PAVT_REHAB_SIGN & STRIPING\CADD\GROUP_6\PLANS\SB000_GROUP6.DGN



INDEX OF SHEETS		
SECTION	SHEET DESCRIPTION	SHEET NO(S)
RKK	TITLE	1
RKK	INDEX OF SHEETS	2
RKK	NOTES	3
RKK	SIGNING & STRIPING PLANS	4 - 12
RKK	PERMANENT SIGN SCHEDULES	13 - 15

ADDENDA / REVISIONS



**PAVEMENT & REHABILITATION
 NORTH VII, 2019**

CONTRACT	ROAD NO.	-
T201906107	DESIGNED BY:	DCW
COUNTY	CHECKED BY:	JVB
NEW CASTLE		

INDEX OF SHEETS

SECTION	RKK
SHEET NO.	2

GENERAL NOTES

1. ROADWAY GEOMETRY IS BASED ON AERIAL PHOTOGRAPHY. CONTRACTOR SHALL FOLLOW PROPOSED PAVEMENT MARKINGS LEGEND. LOCATIONS OF EXISTING STRIPING SHOWN ON AERIAL ARE NOT TO BE REPRODUCED.
2. THE CONTRACTOR SHALL BE GOVERNED BY THE STANDARDS AND REQUIREMENTS OF THE FOLLOWING PUBLICATIONS, EXCEPT AS MODIFIED BY THE SPECIAL PROVISIONS OF THIS CONTRACT OR THROUGH WRITTEN APPROVAL BY THE ENGINEER.
 - DELDOT - MANUAL ON UNIFORM TRAFFIC CONTROL DEVICES (MUTCD) - 2011 EDITION AND SUBSEQUENT REVISIONS.
 - AASHTO - STANDARD SPECIFICATIONS FOR STRUCTURAL SUPPORTS FOR HIGHWAY SIGNS, LUMINAIRES AND TRAFFIC SIGNALS - 2013, 6TH EDITION AND SUBSEQUENT REVISIONS.
 - FHWA - STANDARD HIGHWAY SIGNS - 2004 EDITION AND SUBSEQUENT SUPPLEMENTS.
3. THE CONTRACTOR SHALL INSTALL NEW SIGN POSTS WHERE ADDITIONAL SIGN HEIGHT IS WARRANTED.
4. THE CONTRACTOR SHALL RE-STRIPE CENTER LINE(S) ALONG THE SAME ALIGNMENT(S) AS EXISTING CENTER LINE STRIPING, UNLESS NOTED OTHERWISE. TRAVEL LANE WIDTH DIMENSIONS ARE SHOWN FROM THE STRIPING CENTER LINE(S) TO THE EDGE OF TRAVEL LANE, PLEASE NOTE: SHOULDER WIDTHS VARY THROUGHOUT CORRIDOR.
5. THE CONTRACTOR SHALL, IN COORDINATION WITH TRAFFIC SAFETY, INSTALL RAISED/ RECESSED PAVEMENT MARKERS (ITEM NO. 817027) ALONG PYLES FORD ROAD BETWEEN NEW LONDON RD AND OLD KENNETT ROAD IN ACCORDANCE WITH PART 3 OF THE DELAWARE MUTCD.

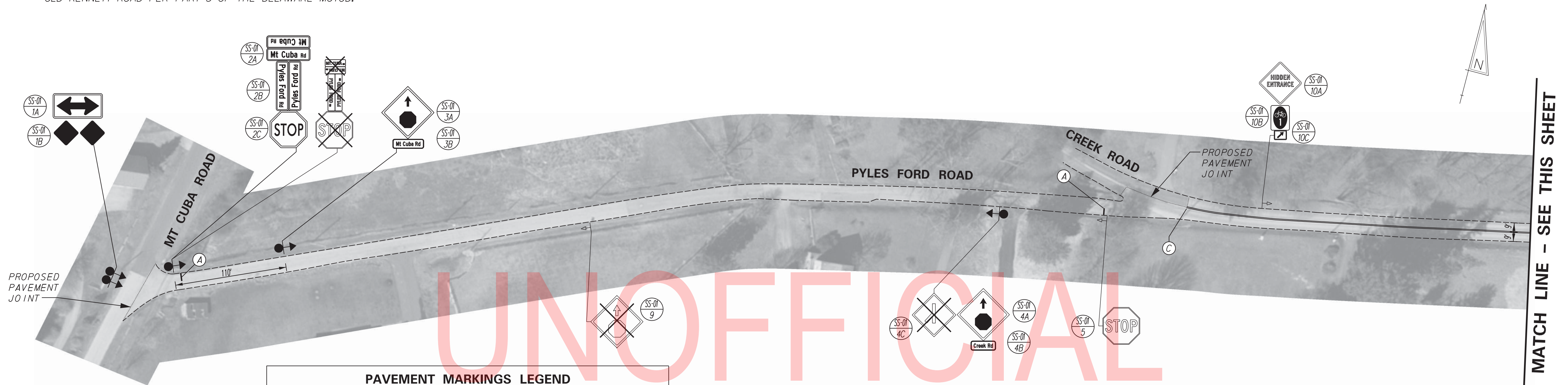
UNOFFICIAL
WEBSITE
COPY

11/13/2017 5:56:47 PM \\BALSRV01\2014\2014\14144_DELDOT1707\TASK_21 - PAVT REHAB SIGN & STRIPING\CADD\GROUP_6\PLANS\SB000_GROUP6.DGN

ADDENDA / REVISIONS		NOT TO SCALE	PAVEMENT & REHABILITATION NORTH VII, 2019	<table border="1" style="width: 100%; border-collapse: collapse;"> <tr> <td style="font-size: 8px;">CONTRACT</td> <td style="font-size: 8px;">ROAD NO.</td> <td style="text-align: center;">-</td> </tr> <tr> <td style="font-size: 8px;">T201906107</td> <td colspan="2" style="font-size: 8px;">DESIGNED BY: DCW</td> </tr> <tr> <td style="font-size: 8px;">COUNTY</td> <td colspan="2" style="font-size: 8px;">CHECKED BY: JVB</td> </tr> <tr> <td style="font-size: 8px;">NEW CASTLE</td> <td colspan="2"></td> </tr> </table>	CONTRACT	ROAD NO.	-	T201906107	DESIGNED BY: DCW		COUNTY	CHECKED BY: JVB		NEW CASTLE			NOTES	<table border="1" style="width: 100%; border-collapse: collapse;"> <tr> <td style="font-size: 8px;">SECTION</td> </tr> <tr> <td style="font-size: 8px;">RKK</td> </tr> <tr> <td style="font-size: 8px;">SHEET NO.</td> </tr> <tr> <td style="text-align: center; font-size: 8px;">3</td> </tr> </table>	SECTION	RKK	SHEET NO.	3
CONTRACT	ROAD NO.	-																				
T201906107	DESIGNED BY: DCW																					
COUNTY	CHECKED BY: JVB																					
NEW CASTLE																						
SECTION																						
RKK																						
SHEET NO.																						
3																						

NOTES:

1. THE CONTRACTOR SHALL INSTALL RAISED PAVEMENT MARKERS ALONG PYLES FORD ROAD BETWEEN NEW LONDON ROAD AND OLD KENNETT ROAD PER PART 3 OF THE DELAWARE MUTCD.

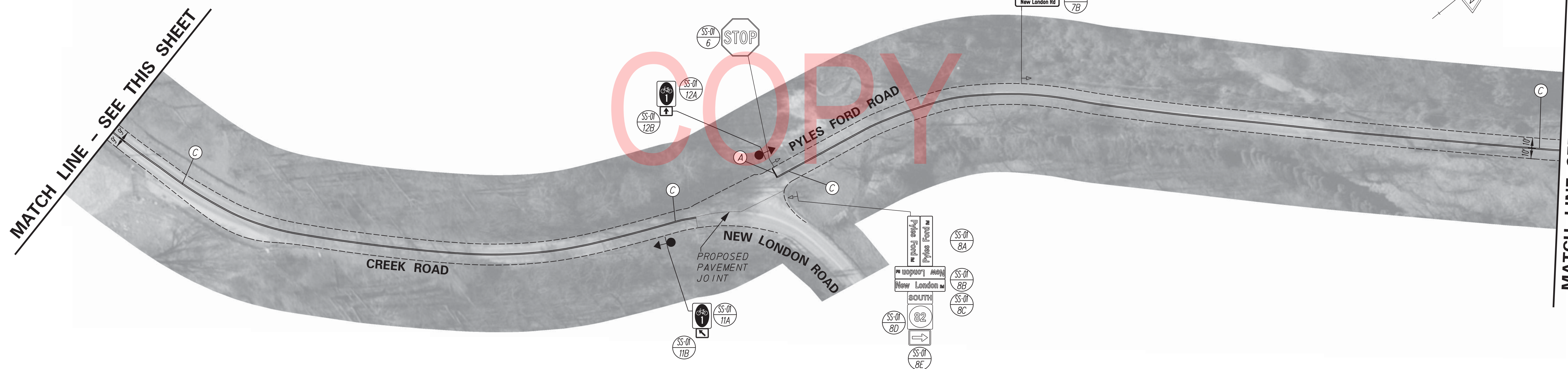


PAVEMENT MARKINGS LEGEND

SYMBOL	ITEM	QUANTITY
(A)	ALKYD-THERMOPLASTIC PAVEMENT STRIPING, WHITE 16" SOLID (ITEM 817002)	35 SF
(B)	EPOXY RESIN PAINT PAVEMENT STRIPING, WHITE 5" SOLID (ITEM 817013)	---
(C)	EPOXY RESIN PAINT PAVEMENT STRIPING, YELLOW 5" SOLID DOUBLE LINE (ITEM 817013)	3,385 LF

MATCH LINE - SEE THIS SHEET

MATCH LINE - SEE THIS SHEET



MATCH LINE - SEE THIS SHEET

MATCH LINE SEE SHEET SS-02

5/7/2019 2:17:19 PM \\BALSRV01\2014\2014_14144_DELDOT1707\TASK 21 - PAVT REHAB SIGN & STRIPING\CADD\GROUP-7\PAVLES_FORD\PLANS\SS01_PYLES_FORD.DGN

ADDENDA / REVISIONS



**PAVEMENT & REHABILITATION
NORTH VII, 2019
PYLES FORD ROAD**

CONTRACT	T201906107	ROAD NO.	N239, N262
COUNTY	NEW CASTLE	DESIGNED BY:	DCW
		CHECKED BY:	JVB

SIGNING & STRIPING PLAN

SS-01
SECTION
RKK
SHEET NO.
4

PAVEMENT MARKINGS LEGEND

SYMBOL	ITEM	QUANTITY
(A)	ALKYD-THERMOPLASTIC PAVEMENT STRIPING, WHITE 16" SOLID (ITEM 817002)	45 SF
(B)	EPOXY RESIN PAINT PAVEMENT STRIPING, WHITE 5" SOLID (ITEM 817013)	255 LF
(C)	EPOXY RESIN PAINT PAVEMENT STRIPING, YELLOW 5" SOLID DOUBLE LINE (ITEM 817013)	5, 370 LF

NOTES:

1. THE CONTRACTOR SHALL INSTALL RAISED PAVEMENT MARKERS ALONG PYLES FORD ROAD BETWEEN NEW LONDON ROAD AND OLD KENNETT ROAD PER PART 3 OF THE DELAWARE MUTCD.



6/19/2019 11:35:16 AM \\BALSRV01\2019\2014\14144_DELDOT1707\TASK 21 - PAVT REHAB SIGN & STRIPING\CADD\GROUP_7\PAVLES_FORD\PLANS\SS02_PYLES_FORD.DGN

ADDENDA / REVISIONS



**PAVEMENT & REHABILITATION
NORTH VII, 2019
PYLES FORD ROAD**

CONTRACT	ROAD NO.	N239, N262
T201906107	DESIGNED BY:	DCW
COUNTY	CHECKED BY:	JVB
NEW CASTLE		

SIGNING & STRIPING PLAN

SS-02
SECTION
RKK
SHEET NO.
5

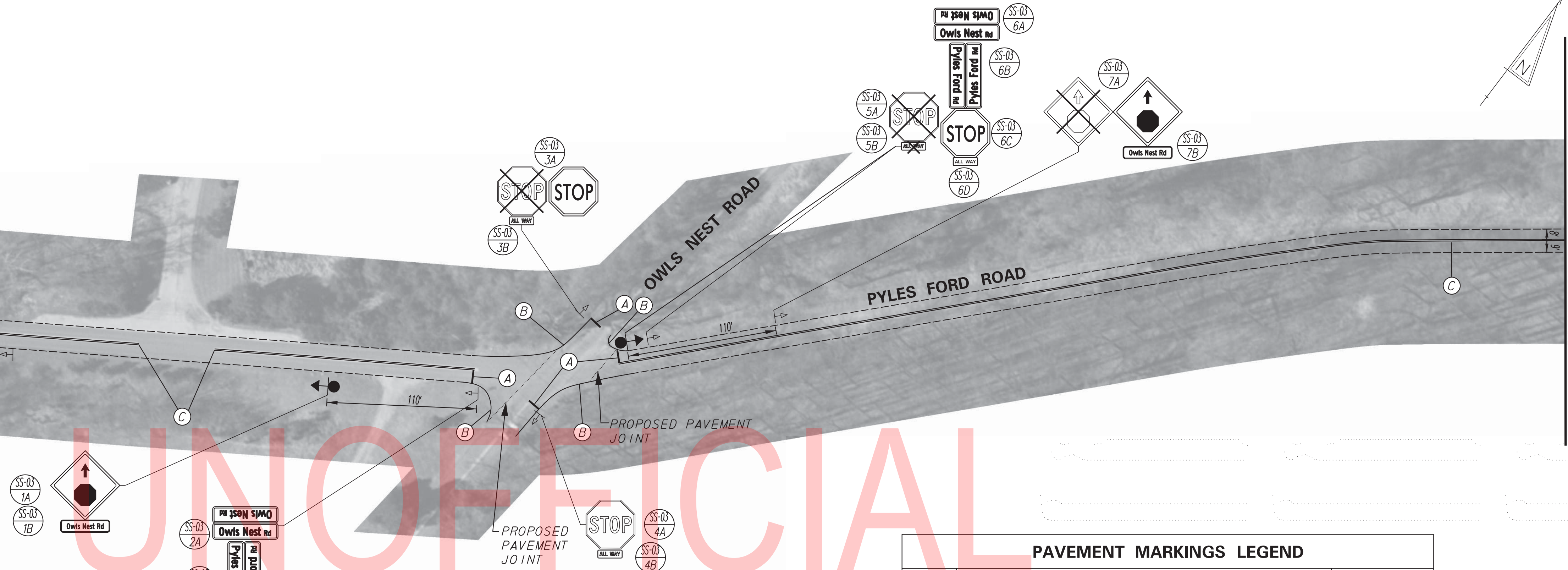
5/6/2019 4:42:32 PM \\BALSRV01\2014_2014_14144_DELDOT1707\TASK 21 - PAVT REHAB SIGN & STRIPING\CADD\GROUP_7\PYLES_FORD\PLANS\SS03_PYLES_FORD.DGN

MATCH LINE SEE SHEET SS-02

MATCH LINE - SEE THIS SHEET

MATCH LINE - SEE THIS SHEET

MATCH LINE SEE SHEET SS-04



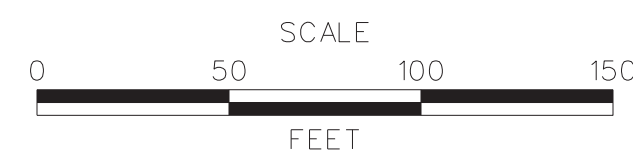
PAVEMENT MARKINGS LEGEND		
SYMBOL	ITEM	QUANTITY
(A)	ALKYD-THERMOPLASTIC PAVEMENT STRIPING, WHITE 16" SOLID (ITEM 817002)	55 SF
(B)	EPOXY RESIN PAINT PAVEMENT STRIPING, WHITE 5" SOLID (ITEM 817013)	265 LF
(C)	EPOXY RESIN PAINT PAVEMENT STRIPING, YELLOW 5" SOLID DOUBLE LINE (ITEM 817013)	5,450 LF

UNOFFICIAL WEBSITE COPY

NOTES:

1. THE CONTRACTOR SHALL INSTALL RAISED PAVEMENT MARKERS ALONG PYLES FORD ROAD BETWEEN NEW LONDON ROAD AND OLD KENNETT ROAD PER PART 3 OF THE DELAWARE MUTCD.

ADDENDA / REVISIONS



**PAVEMENT & REHABILITATION
NORTH VII, 2019
PYLES FORD ROAD**

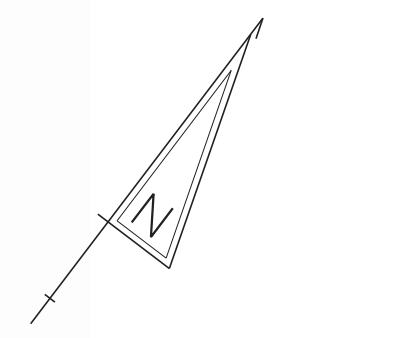
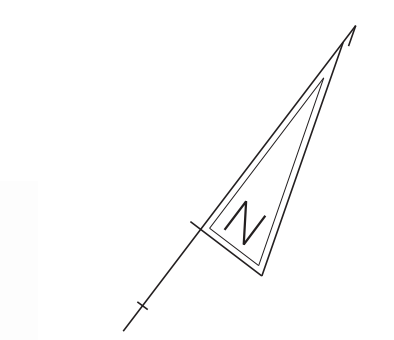
CONTRACT	ROAD NO.	N239, N262
T201906107	DESIGNED BY:	DCW
COUNTY	CHECKED BY:	JVB
NEW CASTLE		

SIGNING & STRIPING PLAN

SS-03
SECTION
RKK
SHEET NO.
6

8/5/2019 1:04:44 PM \\BALSRV01\2014\2014_14144_DELDOT1707\TASK_21 - PAVT REHAB_SIGN & STRIPING\CADD\GROUP_7\PAYLES_FORD\PLANS\SS04_PYLES_FORD.DGN

MATCH LINE SEE SHEET SS-03

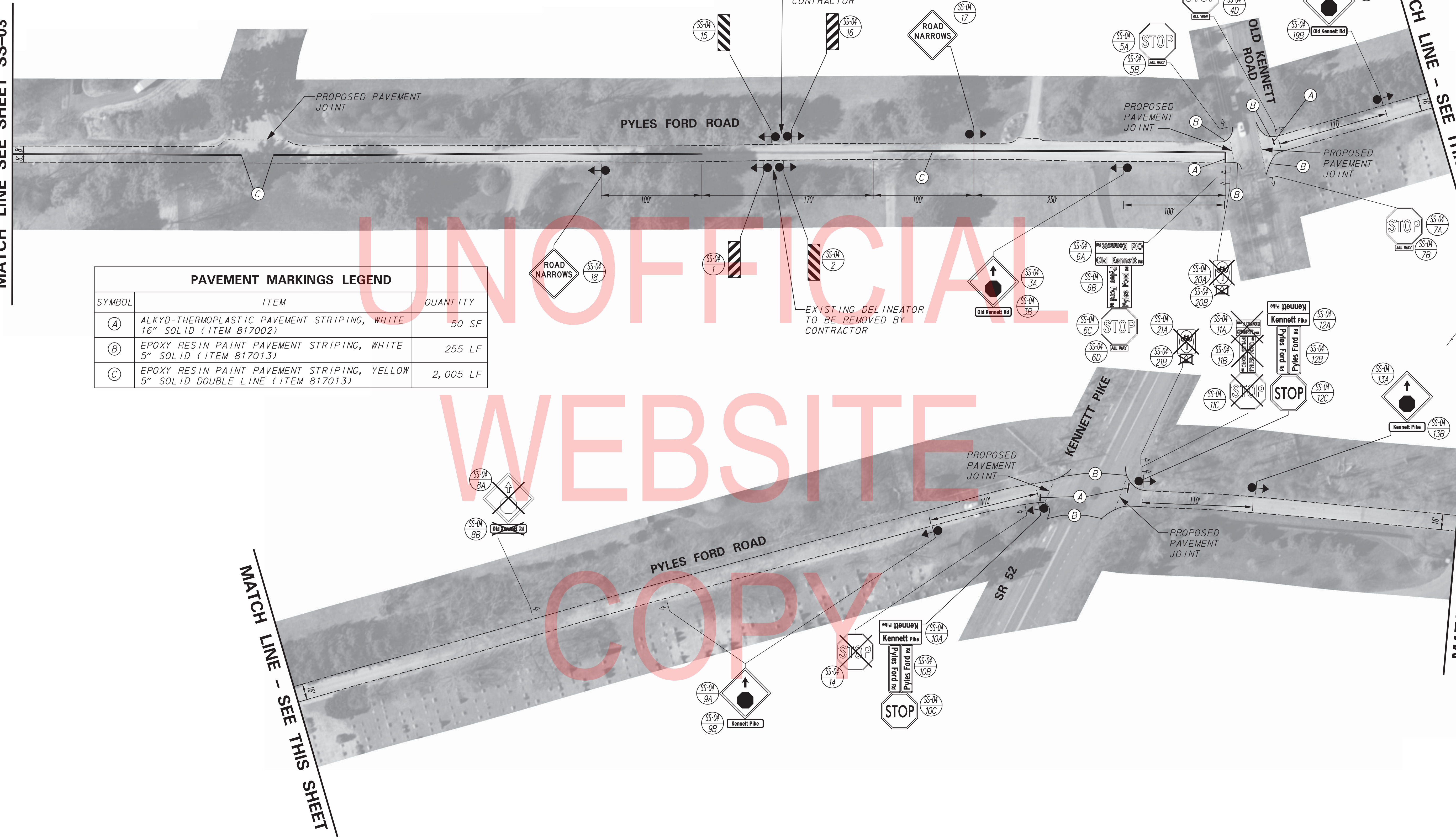


PAVEMENT MARKINGS LEGEND		
SYMBOL	ITEM	QUANTITY
(A)	ALKYD-THERMOPLASTIC PAVEMENT STRIPING, WHITE 16" SOLID (ITEM 817002)	50 SF
(B)	EPOXY RESIN PAINT PAVEMENT STRIPING, WHITE 5" SOLID (ITEM 817013)	255 LF
(C)	EPOXY RESIN PAINT PAVEMENT STRIPING, YELLOW 5" SOLID DOUBLE LINE (ITEM 817013)	2,005 LF

MATCH LINE - SEE THIS SHEET

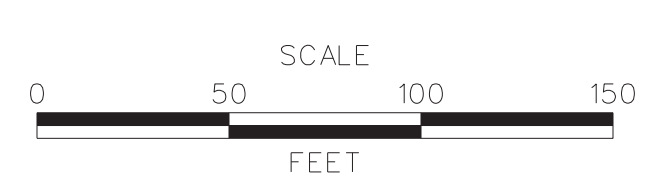
MATCH LINE SEE SHEET SS-05

UNOFFICIAL WEBSITE COPY



- NOTES:**
1. THE CONTRACTOR SHALL INSTALL RAISED PAVEMENT MARKERS ALONG PYLES FORD ROAD BETWEEN NEW LONDON ROAD AND OLD KENNETT ROAD PER PART 3 OF THE DELAWARE MUTCD.

ADDENDA / REVISIONS	



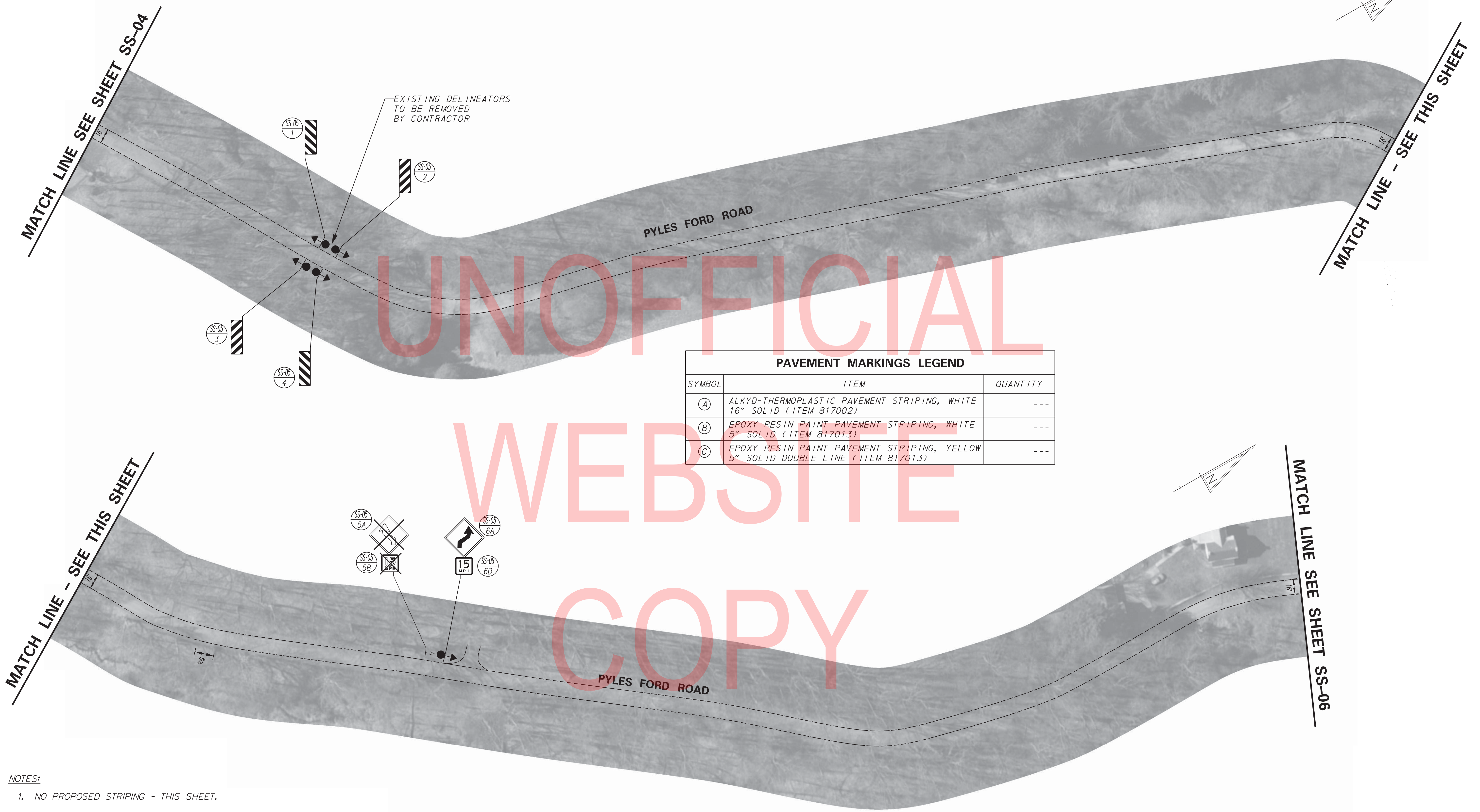
**PAVEMENT & REHABILITATION
NORTH VII, 2019
PYLES FORD ROAD**

CONTRACT	T201906107
COUNTY	NEW CASTLE
ROAD NO.	N239, N262
DESIGNED BY:	DCW
CHECKED BY:	JVB

SIGNING & STRIPING PLAN	
SECTION	RKK
SHEET NO.	7

SS-04

6/19/2019 11:37:29 AM \\BALSRV01\2014\2014\14144_DELDOT1707\TASK 21 - PAVT REHAB SIGN & STRIPING\CADD\GROUP_7\PYLES_FORD\PLANS\SS05_PYLES_FORD.DGN

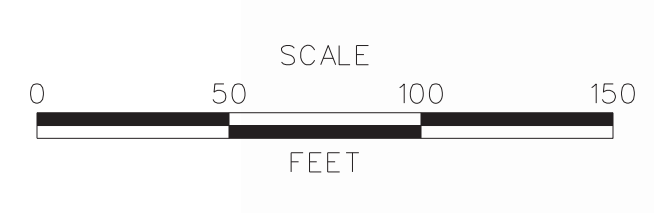


UNOFFICIAL
WEBSITE
COPY

PAVEMENT MARKINGS LEGEND		
SYMBOL	ITEM	QUANTITY
(A)	ALKYD-THERMOPLASTIC PAVEMENT STRIPING, WHITE 16" SOLID (ITEM 817002)	---
(B)	EPOXY RESIN PAINT PAVEMENT STRIPING, WHITE 5" SOLID (ITEM 817013)	---
(C)	EPOXY RESIN PAINT PAVEMENT STRIPING, YELLOW 5" SOLID DOUBLE LINE (ITEM 817013)	---

NOTES:
1. NO PROPOSED STRIPING - THIS SHEET.

ADDENDA / REVISIONS

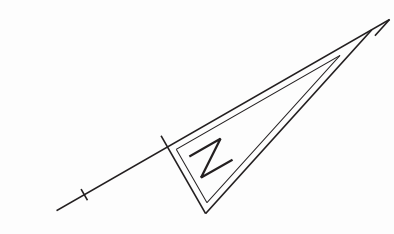


**PAVEMENT & REHABILITATION
NORTH VII, 2019
PYLES FORD ROAD**

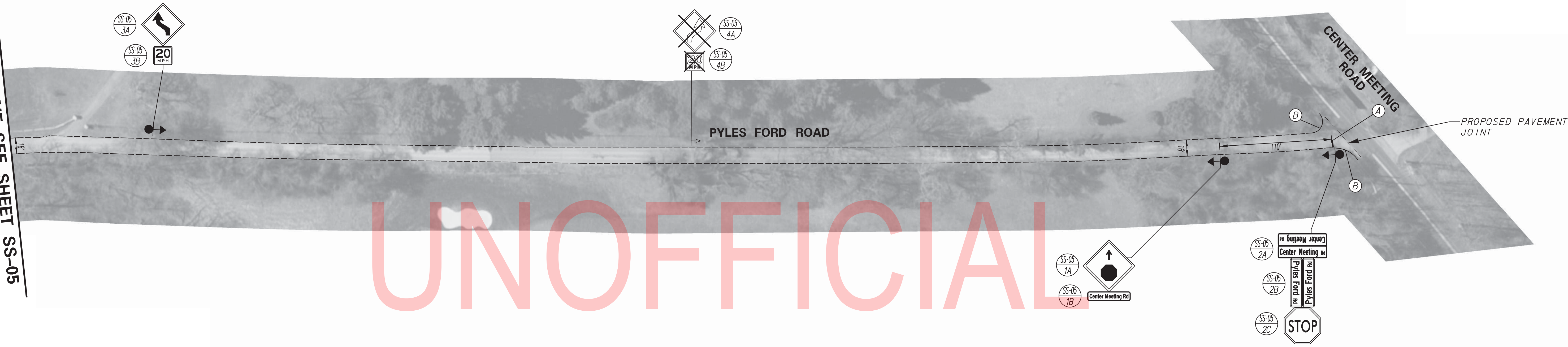
CONTRACT	ROAD NO.	N239, N262
T201906107	DESIGNED BY:	DCW
COUNTY	CHECKED BY:	JVB
NEW CASTLE		

SIGNING & STRIPING PLAN	
SECTION	RKK
SHEET NO.	8

SS-05



MATCH LINE SEE SHEET SS-05

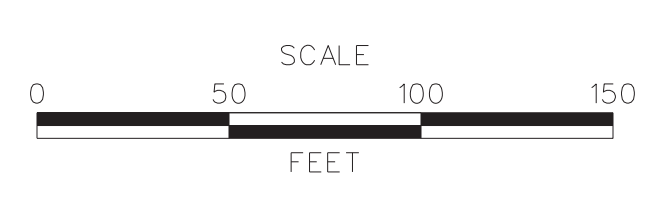


UNOFFICIAL
WEBSITE
COPY

PAVEMENT MARKINGS LEGEND		
SYMBOL	ITEM	QUANTITY
(A)	ALKYD-THERMOPLASTIC PAVEMENT STRIPING, WHITE 16" SOLID (ITEM 817002)	10 SF
(B)	EPOXY RESIN PAINT PAVEMENT STRIPING, WHITE 5" SOLID (ITEM 817013)	65 LF
(C)	EPOXY RESIN PAINT PAVEMENT STRIPING, YELLOW 5" SOLID DOUBLE LINE (ITEM 817013)	--

8/5/2019 1:35:04 PM S:\BALSRV01\2014\2014_14144_DELDOT1707\TASK 21 - PAVT REHAB SIGN & STRIPING\CADD\GROUP_7\PYLES_FORD\PLANS\SS06_PYLES_FORD.DGN

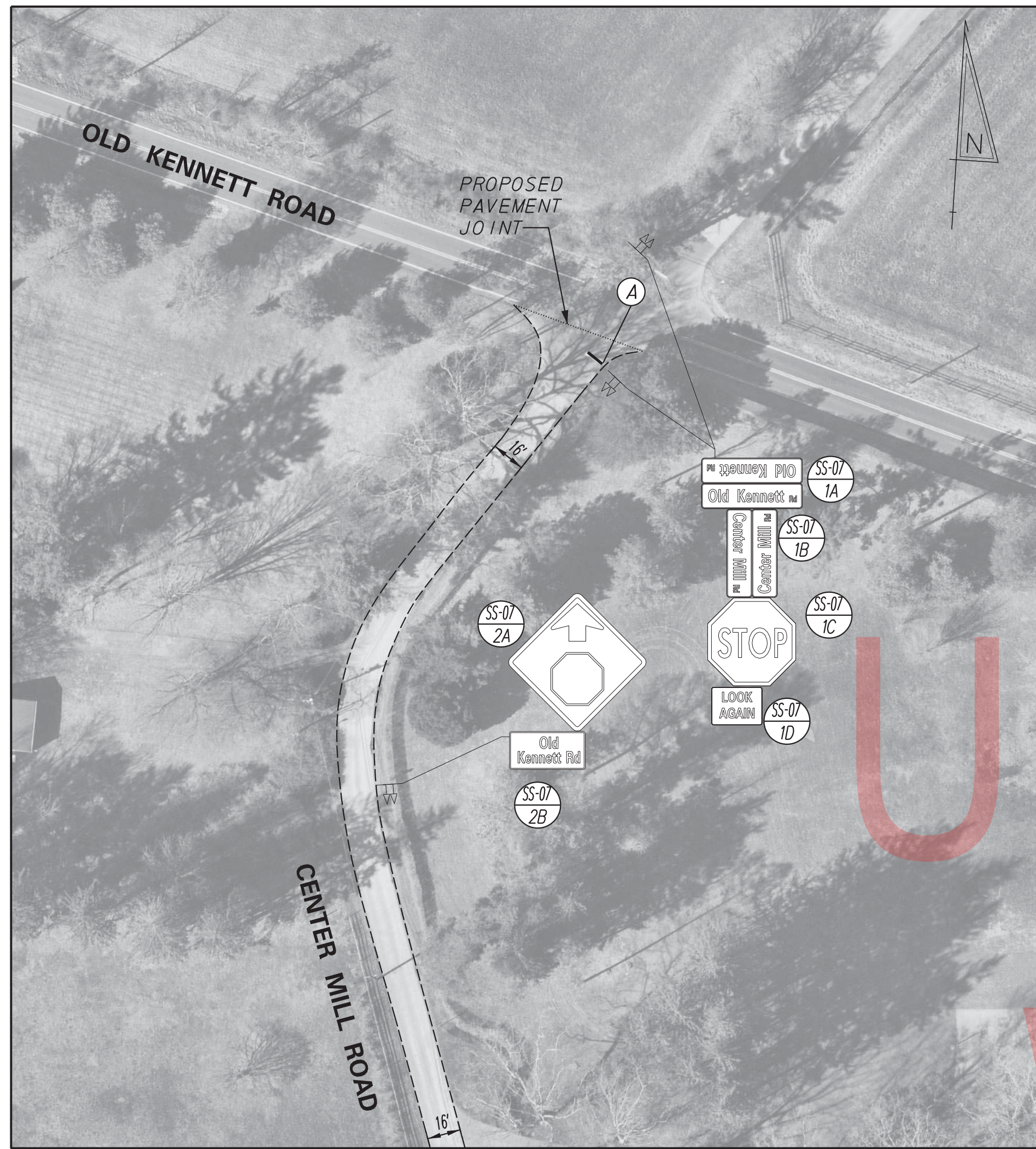
ADDENDA / REVISIONS	



**PAVEMENT & REHABILITATION
NORTH VII, 2019
PYLES FORD ROAD**

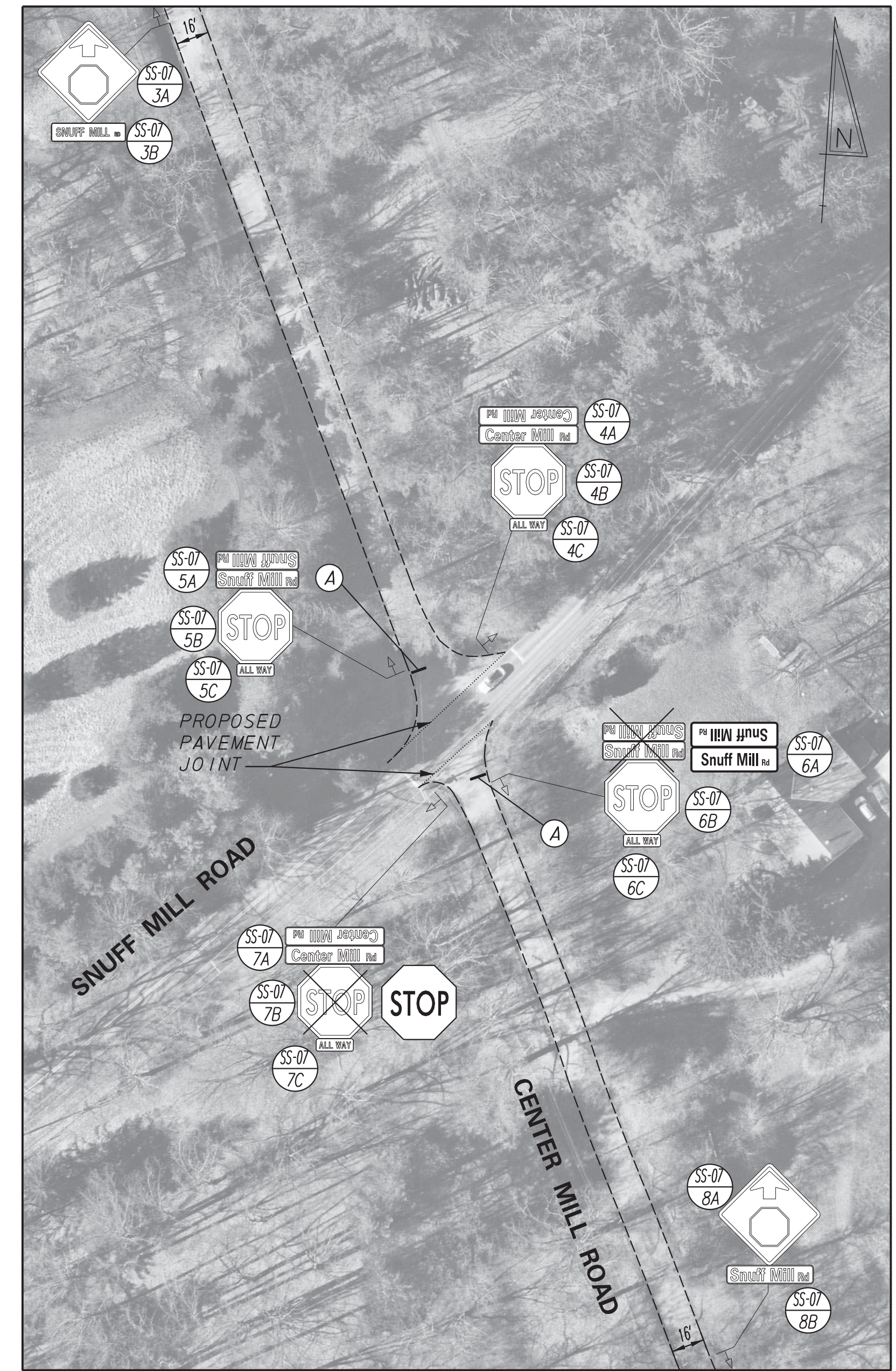
CONTRACT	ROAD NO.	N239, N262	
T201906107	DESIGNED BY:	DCW	SIGNING & STRIPING PLAN
COUNTY	CHECKED BY:	JVB	
NEW CASTLE			

SS-06
SECTION
RKK
SHEET NO.
9




CENTER MILL ROAD SHEET 10.1

PERMANENT PAVEMENT MARKINGS LEGEND		
SYMBOL	DESCRIPTION	QUANTITY
(A)	ALKYD-THERMOPLASTIC PAVEMENT STRIPING, WHITE 16" SOLID (ITEM 817002)	50 SF

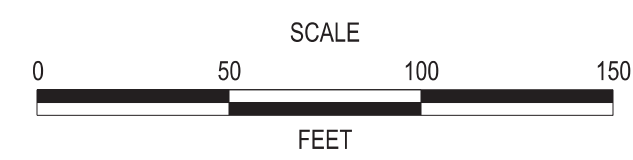


CENTER MILL ROAD SHEET 10.2



CENTER MILL ROAD SHEET 10.3

ADDENDA / REVISIONS



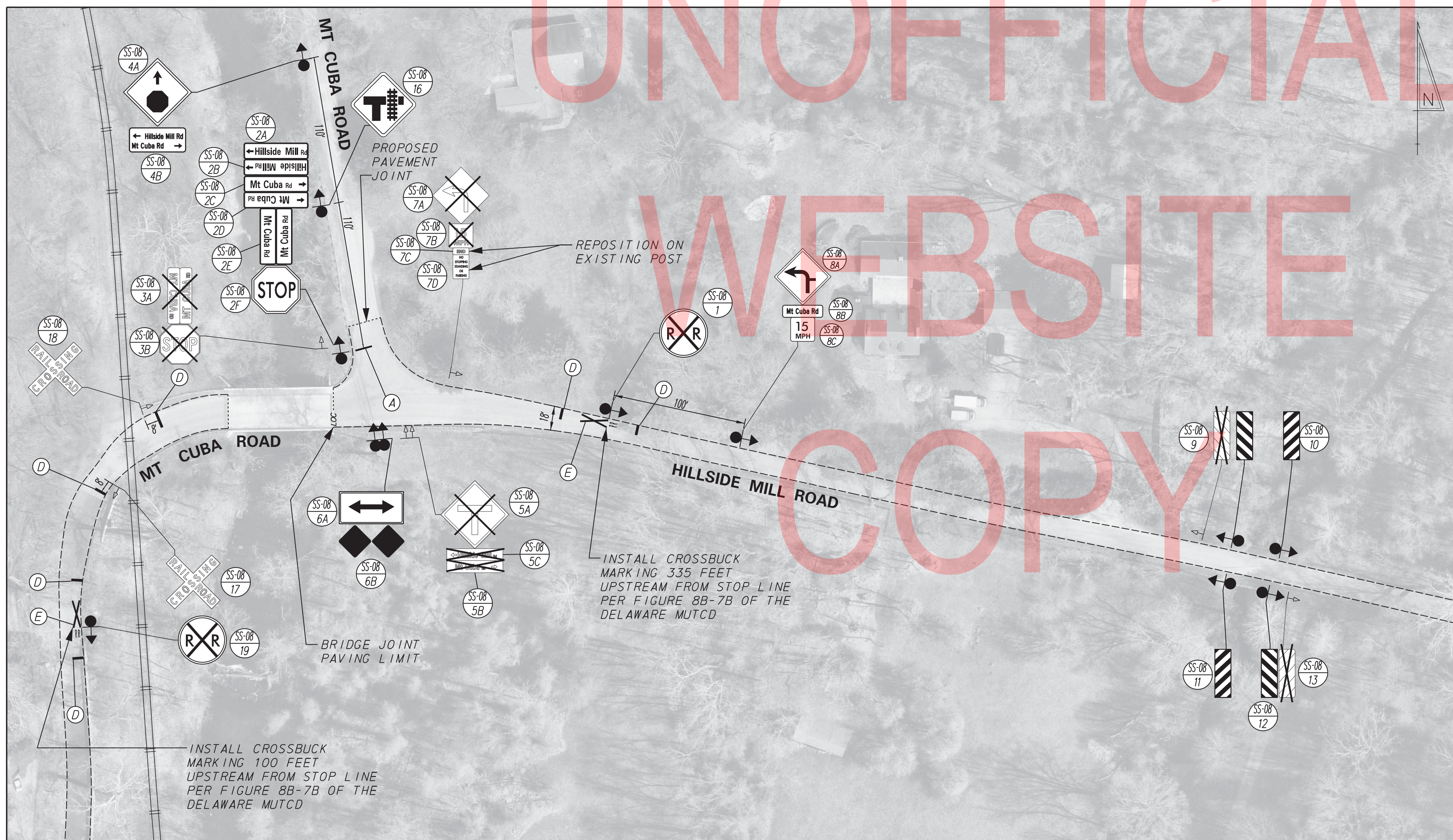
PAVEMENT & REHABILITATION
NORTH VII, 2019
CENTER MILL ROAD

CONTRACT	ROAD NO.	N248
T201906107	DESIGNED BY:	DCW
COUNTY	CHECKED BY:	JVB
NEW CASTLE		

SIGNING & STRIPING PLAN

SS-07
SECTION
RKK
SHEET NO.
10

UNOFFICIAL WEBSITE COPY

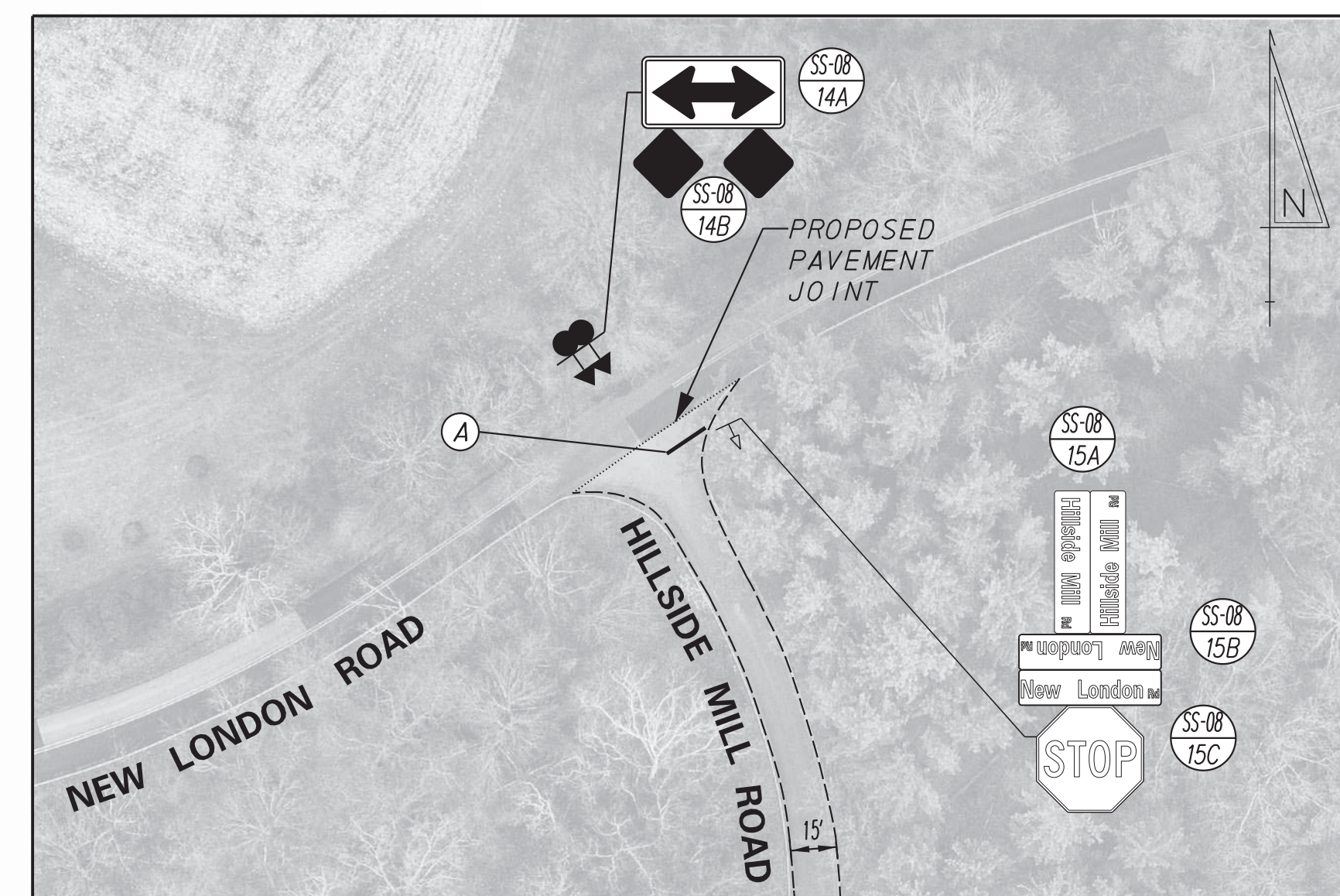


HILLSIDE MILL ROAD SHEET 11.1

PAVEMENT MARKINGS LEGEND		
SYMBOL	ITEM	QUANTITY
(A)	ALKYD-THERMOPLASTIC PAVEMENT STRIPING, WHITE 16" SOLID (ITEM 817002)	40 SF
(D)	ALKYD-THERMOPLASTIC PAVEMENT STRIPING, WHITE 24" SOLID (ITEM 817002)	120 SF
(E)	WHITE SYMBOL/LEGEND ALKYD-THERMOPLASTIC PAVEMENT (ITEM 8172002)	140 SF

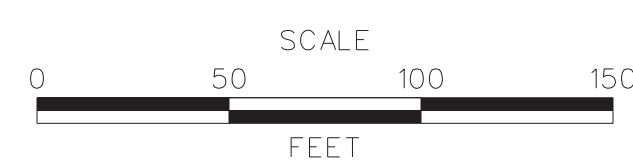
NOTES:

- EXISTING DELINEATORS TO BE REMOVED BY CONTRACTOR



HILLSIDE MILL ROAD SHEET 11.2

ADDENDA / REVISIONS



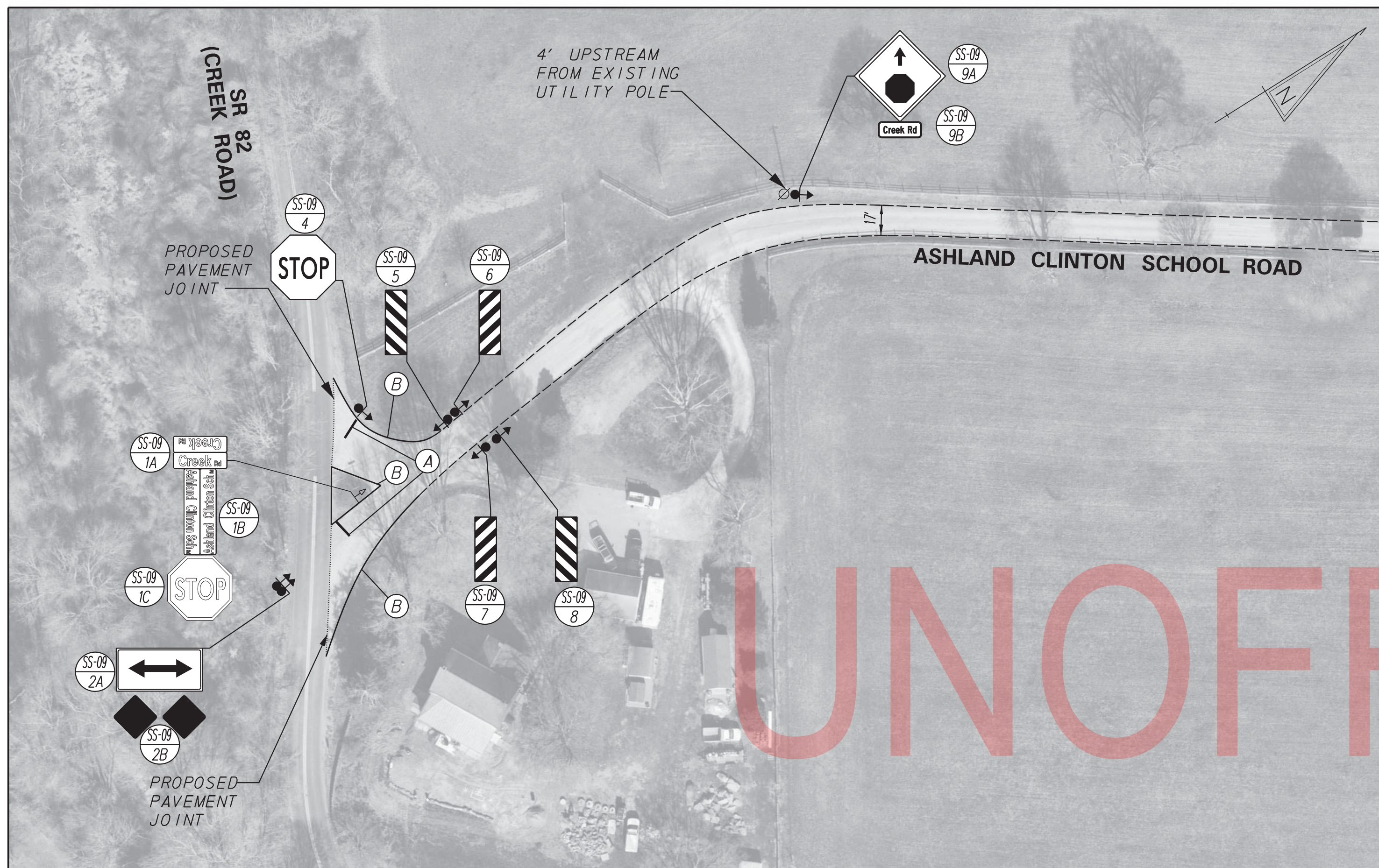
**PAVEMENT & REHABILITATION
NORTH VII, 2019
HILLSIDE MILL ROAD**

CONTRACT	ROAD NO.	N269
T201906107	DESIGNED BY:	DCW
COUNTY	CHECKED BY:	JVB
NEW CASTLE		

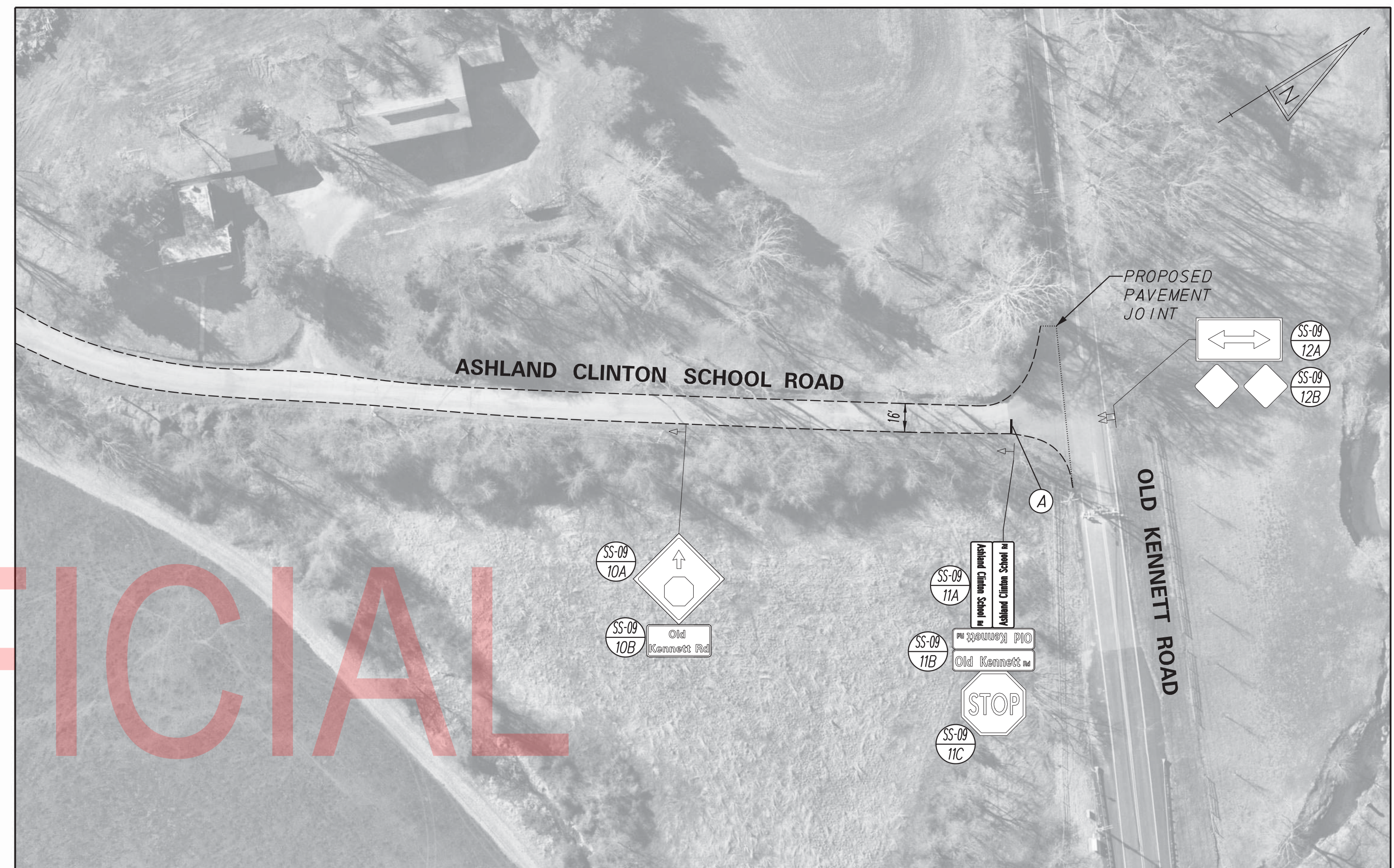
SIGNING & STRIPING PLAN

SS-08
SECTION
RKK
SHEET NO.
11


8/5/2019 3:45:22 PM \\BALS\SRV01\2014\2014\14144_DELDOT1707\TASK 21 - PAVT REHAB SIGN & STRIPING\CADD\GROUP_7\ASHLAND_CLINTON_SCHOOL\PLANS\SS01_ASHLAND_CLINTON_SCHOOL.DGN



ASHLAND CLINTON SCHOOL ROAD SHEET 12.1




ASHLAND CLINTON SCHOOL ROAD SHEET 12.4



ASHLAND CLINTON SCHOOL ROAD SHEET 12.2

PERMANENT PAVEMENT MARKINGS LEGEND (ENTIRE SHEET)

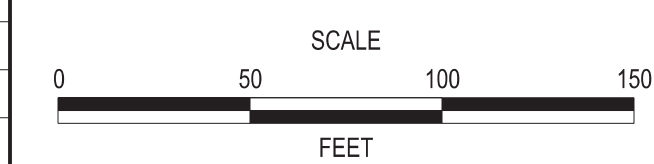
SYMBOL	DESCRIPTION	QUANTITY
(A)	ALKYD-THERMOPLASTIC PAVEMENT STRIPING, WHITE 16" SOLID (ITEM 817002)	45 SF
(B)	EPOXY RESIN PAINT PAVEMENT STRIPING, WHITE 5" SOLID (ITEM 817013)	280 LF



ASHLAND CLINTON SCHOOL ROAD SHEET 12.3

NOTES:
1. SEE SHEET SS-07 FOR SIGNING AND STRIPING DETAILS OF THIS INTERSECTION.

ADDENDA / REVISIONS



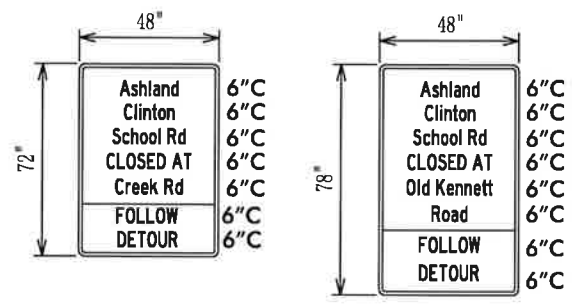
**PAVEMENT & REHABILITATION
NORTH VII, 2019
ASHLAND CLINTON SCHOOL ROAD**

CONTRACT	ROAD NO.	N287
T201906107	DESIGNED BY:	DCW
COUNTY	CHECKED BY:	JVB
NEW CASTLE		

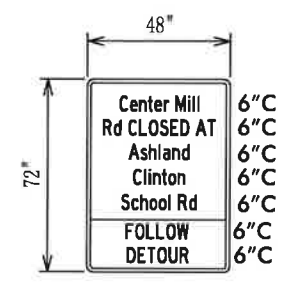
SIGNING & STRIPING PLAN

SS-09
SECTION
RKK
SHEET NO.
12

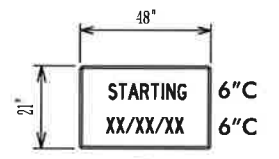
SPECIAL SIGNS



Y Y1

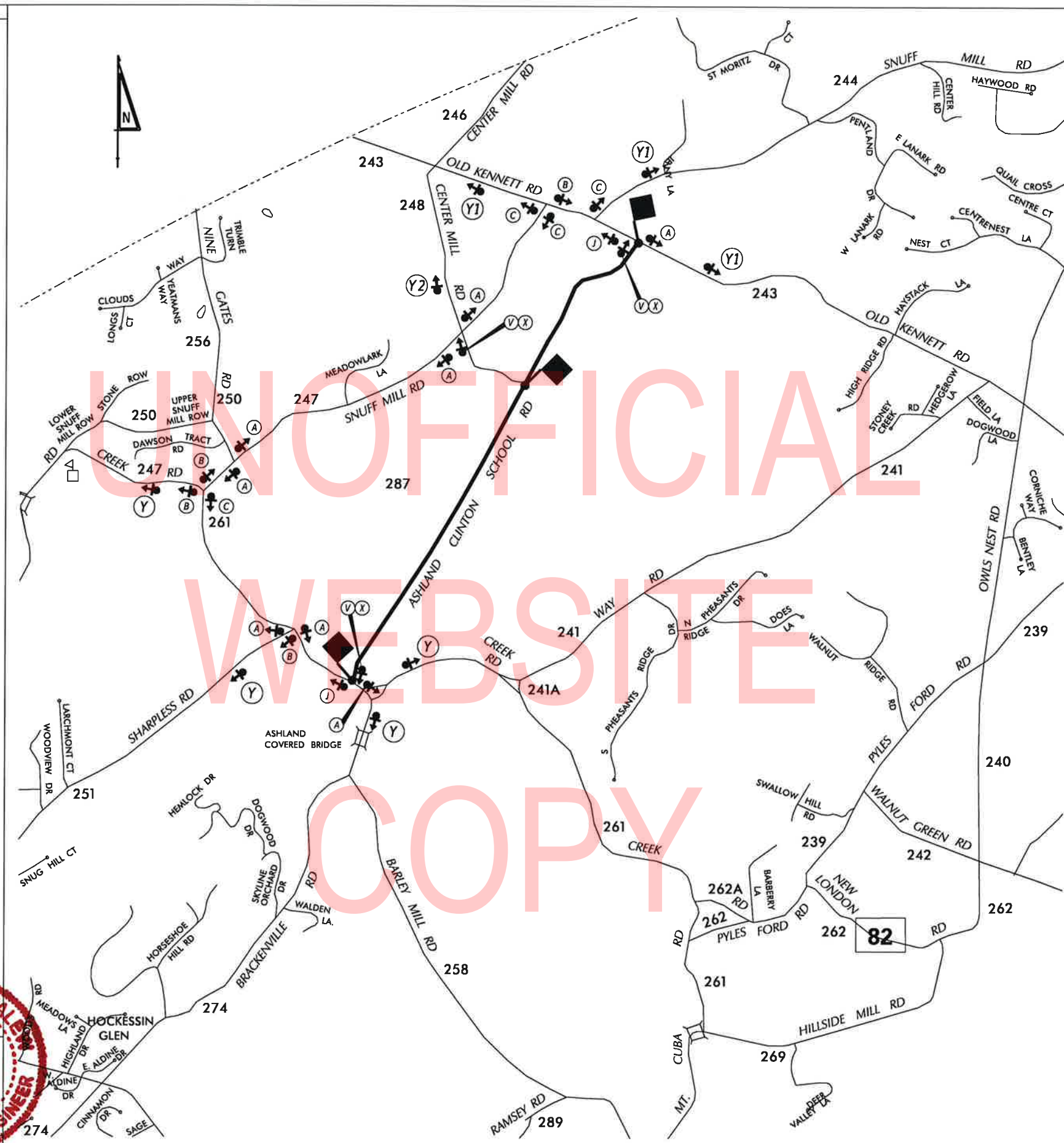


Y2

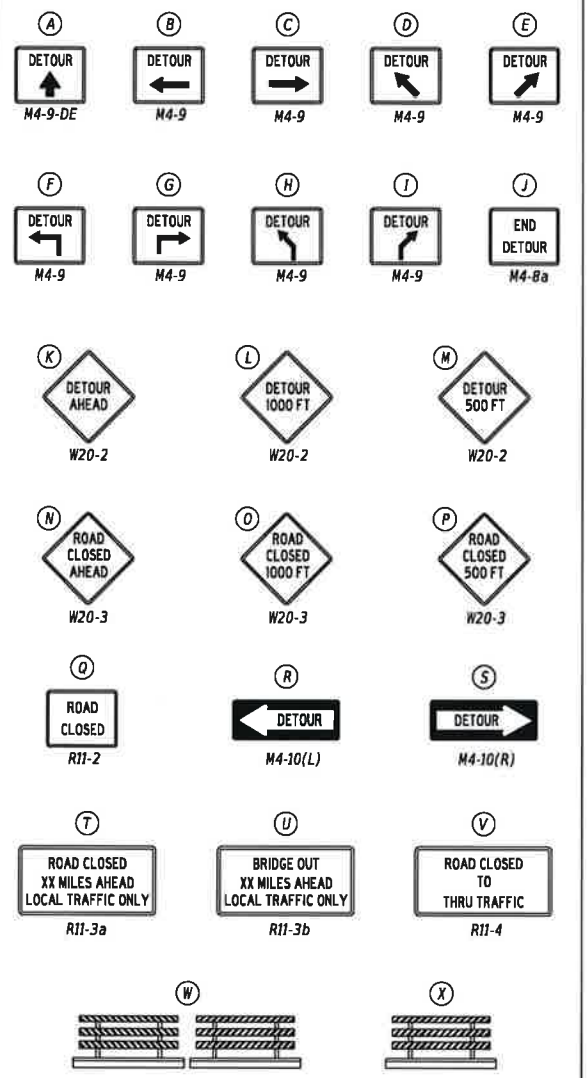


Z

**PLAQUE "Z" SHALL BE AFFIXED OVER THE "FOLLOW DETOUR" PORTION OF SPECIAL SIGNS "Y", "Y1" AND "Y2" TEN DAYS PRIOR TO CLOSURE, AND REMOVED UPON IMPLEMENTATION OF DETOUR.



LEGEND



GENERAL NOTES

1. ALL DETOUR SIGNING, INCLUDING TRAILBLAZERS, ARE TO BE SUPPLIED AND MAINTAINED BY THE GENERAL CONTRACTOR IN COMPLIANCE WITH "THE DELAWARE MANUAL ON UNIFORM TRAFFIC CONTROL DEVICES" (DE MUTCD.)
2. THE CONTRACTOR SHALL COMPLY WITH GUIDELINES IN "THE DELAWARE MANUAL ON UNIFORM TRAFFIC CONTROL DEVICES" (DE MUTCD PART 6) OR BARRICADES AND SIGNS (AS PER LATEST REVISION.)
3. DESIGN OF ALL SIGNS SHALL BE IN ACCORDANCE WITH THE FHWA STANDARD HIGHWAY SIGNS BOOK.
4. SIZES OF ALL SIGNS SHALL BE IN ACCORDANCE WITH "THE DELAWARE MANUAL ON UNIFORM TRAFFIC CONTROL DEVICES" (DE MUTCD.) SIZE OF SIGN SHALL BE BASED ON TYPE OF ROADWAY ON WHICH THE SIGN IS INSTALLED.
5. SIGNS NO LONGER IN USE SHALL BE COMPLETELY COVERED WITH NO RETROREFLECTIVE MATERIAL SHOWING, OR SHALL BE REMOVED, AS DIRECTED BY THE ENGINEER.
6. FIELD CONDITIONS MAY DICTATE CHANGES AT SOME TIME DURING THE LIFE OF THE CONTRACT. IN THE EVENT OF OMISSIONS OR CORRECTIONS, THE SIGNING PROVISIONS OF "THE DELAWARE MANUAL ON UNIFORM TRAFFIC CONTROL DEVICES" (DE MUTCD) WILL PREVAIL.
7. SIGNS "N" THROUGH "Q" AND "T" AND "V", THE WORD "ROAD" SHOULD BE CHANGED TO "RAMP", "RR XING", OR "BRIDGE" WHERE APPLICABLE.
8. WARNING SIGNS AND DETOUR TRAILBLAZERS SHALL BE MOUNTED ON BREAKAWAY POSTS AND HAVE RETROREFLECTIVE FLUORESCENT ORANGE SHEETING.
9. "W" BARRICADES SHALL COMPLETELY RUN THE FULL WIDTH OF THE ROADWAY.
10. BARRICADES SHALL BE A MINIMUM OF 6 FEET WIDE UNLESS DIRECTED BY THE ENGINEER.

PREPARED BY
DELDOT - TRANSPORTATION SOLUTIONS
TRAFFIC SAFETY

M L R M

DATE: 1/29/19



ADDENDA / REVISIONS

NOT TO SCALE

PAVEMENT & REHABILITATION
NORTH VII, 2019

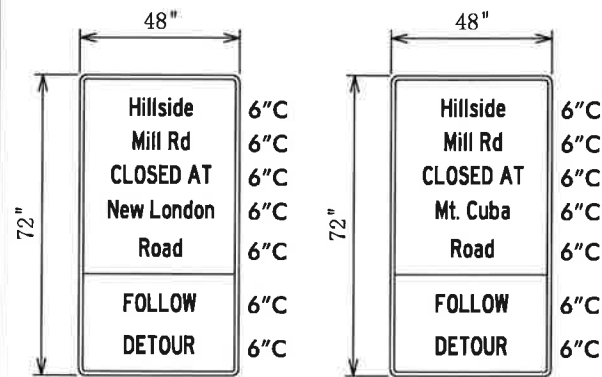
CONTRACT	ROAD NO.	N287
T201906107	DESIGNED BY:	MFR
COUNTY	CHECKED BY:	MB
NEW CASTLE		

DETOUR PLAN -
VEHICULAR
ASHLAND CLINTON SCHOOL RD (N287)

SECTION	TS
SHEET NO.	X

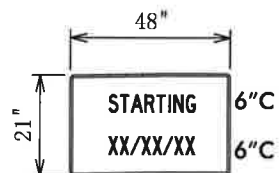
LAST REVISED: 9/11/2018
COUNTY: NEW CASTLE
SHEET NO.: 1 OF 1

SPECIAL SIGNS



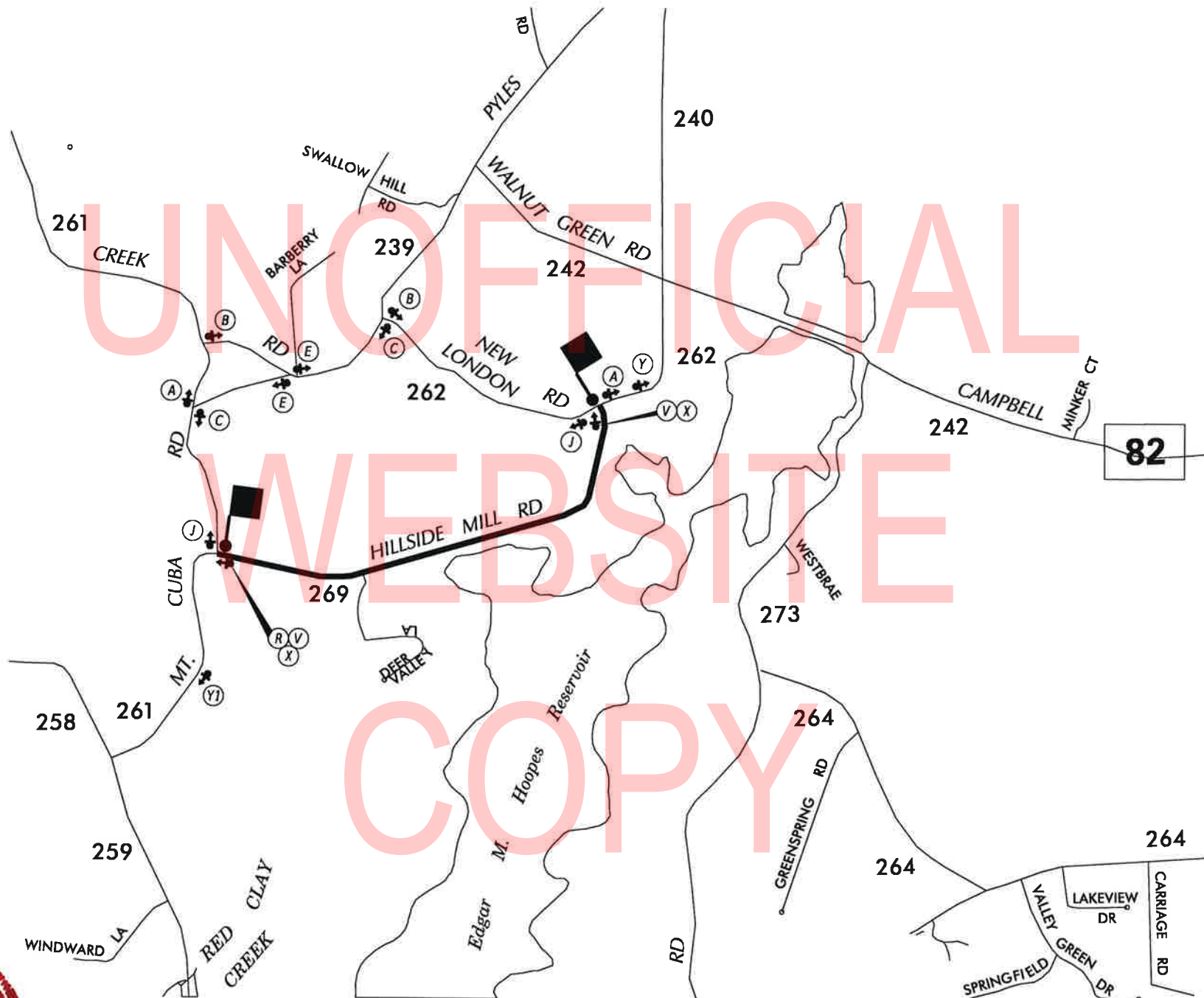
(Y)

(Y1)

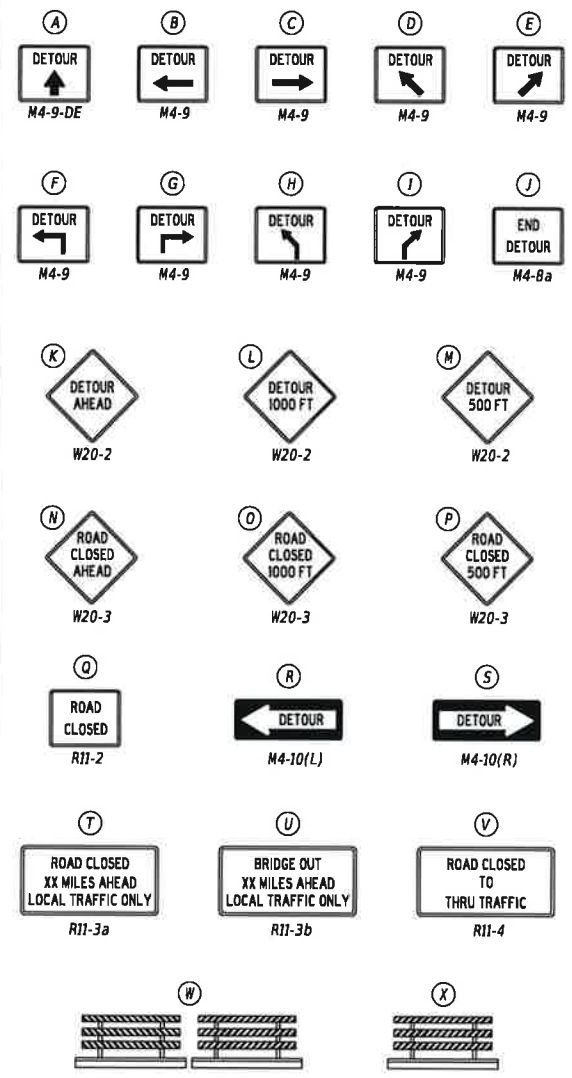


(Z)

**PLAQUE "Z" SHALL BE AFFIXED OVER THE "FOLLOW DETOUR" PORTION OF SPECIAL SIGNS "Y" AND "Y1" TEN DAYS PRIOR TO CLOSURE, AND REMOVED UPON IMPLEMENTATION OF DETOUR.



LEGEND



GENERAL NOTES

- ALL DETOUR SIGNING, INCLUDING TRAILBLAZERS, ARE TO BE SUPPLIED AND MAINTAINED BY THE GENERAL CONTRACTOR IN COMPLIANCE WITH "THE DELAWARE MANUAL ON UNIFORM TRAFFIC CONTROL DEVICES" (DE MUTCD).
- THE CONTRACTOR SHALL COMPLY WITH GUIDELINES IN "THE DELAWARE MANUAL ON UNIFORM TRAFFIC CONTROL DEVICES" (DE MUTCD PART 6) OR BARRICADES AND SIGNS (AS PER LATEST REVISION.)
- DESIGN OF ALL SIGNS SHALL BE IN ACCORDANCE WITH THE FHWA STANDARD HIGHWAY SIGNS BOOK.
- SIZES OF ALL SIGNS SHALL BE IN ACCORDANCE WITH "THE DELAWARE MANUAL ON UNIFORM TRAFFIC CONTROL DEVICES" (DE MUTCD.) SIZE OF SIGN SHALL BE BASED ON TYPE OF ROADWAY ON WHICH THE SIGN IS INSTALLED.
- SIGNS NO LONGER IN USE SHALL BE COMPLETELY COVERED WITH NO RETROREFLECTIVE MATERIAL SHOWING, OR SHALL BE REMOVED, AS DIRECTED BY THE ENGINEER.
- FIELD CONDITIONS MAY DICTATE CHANGES AT SOME TIME DURING THE LIFE OF THE CONTRACT. IN THE EVENT OF OMISSIONS OR CORRECTIONS, THE SIGNING PROVISIONS OF "THE DELAWARE MANUAL ON UNIFORM TRAFFIC CONTROL DEVICES" (DE MUTCD) WILL PREVAIL.
- SIGNS "W" THROUGH "Q" AND "T" AND "V", THE WORD "ROAD" SHOULD BE CHANGED TO "RAMP", "RR XING", OR "BRIDGE" WHERE APPLICABLE.
- WARNING SIGNS AND DETOUR TRAILBLAZERS SHALL BE MOUNTED ON BREAKAWAY POSTS AND HAVE RETROREFLECTIVE FLUORESCENT ORANGE SHEETING.
- "W" BARRICADES SHALL COMPLETELY RUN THE FULL WIDTH OF THE ROADWAY.
- BARRICADES SHALL BE A MINIMUM OF 6 FEET WIDE UNLESS DIRECTED BY THE ENGINEER.



PREPARED BY
DELDOT - TRANSPORTATION SOLUTIONS
TRAFFIC SAFETY

Mark S. Bucklew
DATE 1/29/19

THIS SEAL APPLIES TO ALL SHEETS BEARING THE "TS" SECTION DESIGNATION.

ADDENDA / REVISIONS

NOT TO SCALE

PAVEMENT & REHABILITATION
NORTH V11, 2019
T201906107

CONTRACT
T201906107
COUNTY
NEW CASTLE

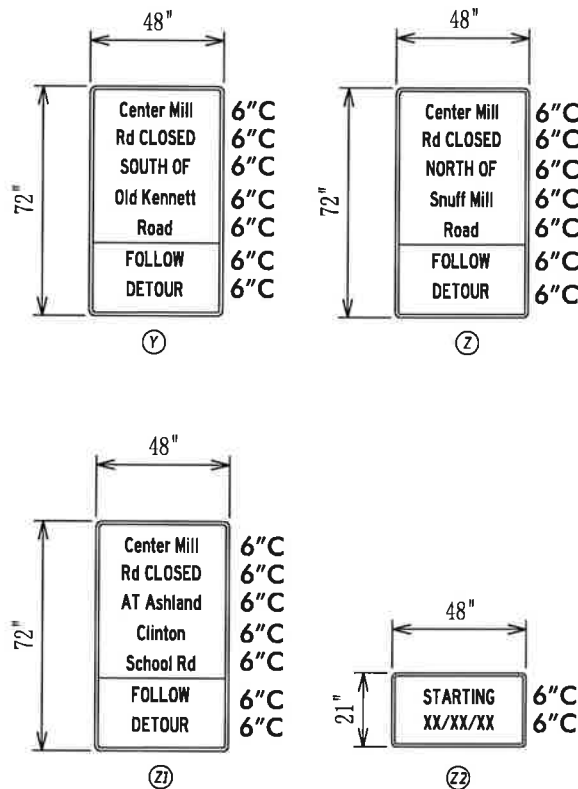
ROAD NO.
N269
DESIGNED BY:
MFR
CHECKED BY:
MB

DETOUR PLAN -
VEHICULAR
HILLSIDE MILL RD (N269)

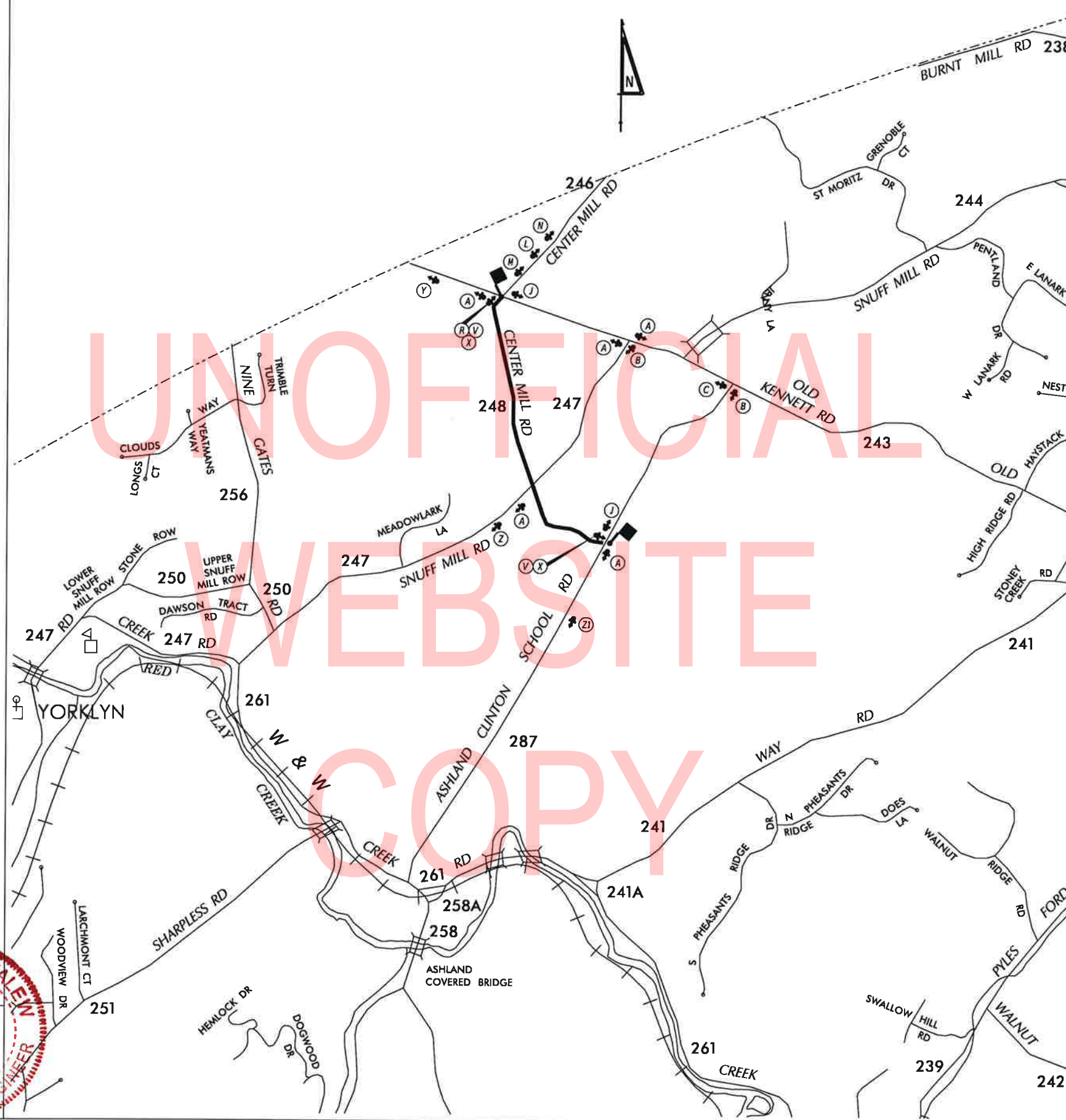
SECTION
TS
SHEET NO.
X

LAST REVISED: 9/11/2018
LOADS \$0.00
\$TIMES \$FILES

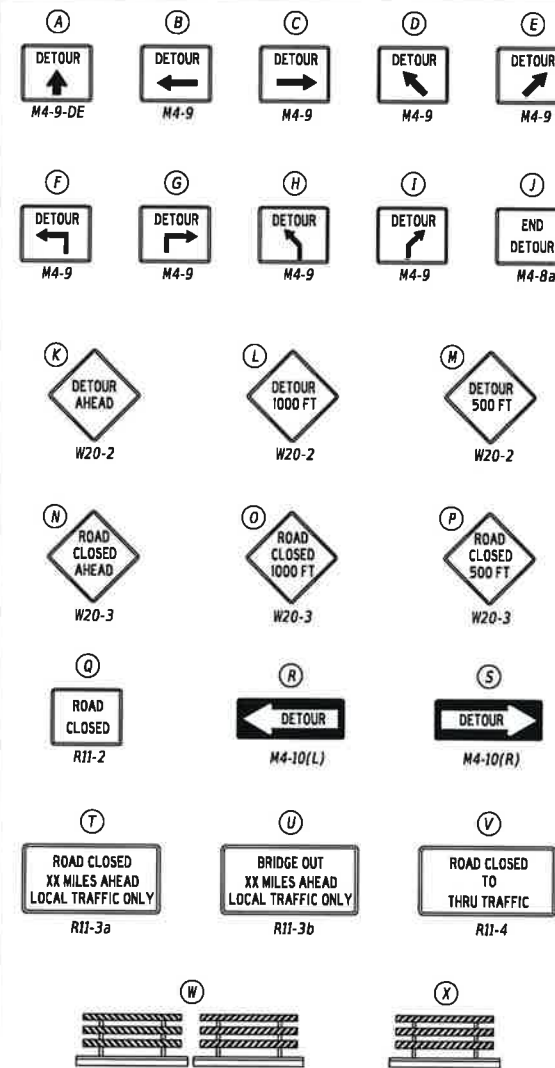
SPECIAL SIGNS



**PLAQUE "Z2" SHALL BE AFFIXED OVER THE "FOLLOW DETOUR" PORTION OF SPECIAL SIGN "Y", "Z" AND "Z1" TEN DAYS PRIOR TO CLOSURE, AND REMOVED UPON IMPLEMENTATION OF DETOUR.



LEGEND



GENERAL NOTES

- ALL DETOUR SIGNING, INCLUDING TRAILBLAZERS, ARE TO BE SUPPLIED AND MAINTAINED BY THE GENERAL CONTRACTOR IN COMPLIANCE WITH "THE DELAWARE MANUAL ON UNIFORM TRAFFIC CONTROL DEVICES" (DE MUTCD.)
- THE CONTRACTOR SHALL COMPLY WITH GUIDELINES IN "THE DELAWARE MANUAL ON UNIFORM TRAFFIC CONTROL DEVICES" (DE MUTCD PART 6) OR BARRICADES AND SIGNS (AS PER LATEST REVISION.)
- DESIGN OF ALL SIGNS SHALL BE IN ACCORDANCE WITH THE FHWA STANDARD HIGHWAY SIGNS BOOK.
- SIZES OF ALL SIGNS SHALL BE IN ACCORDANCE WITH "THE DELAWARE MANUAL ON UNIFORM TRAFFIC CONTROL DEVICES" (DE MUTCD.) SIZE OF SIGN SHALL BE BASED ON TYPE OF ROADWAY ON WHICH THE SIGN IS INSTALLED.
- SIGNS NO LONGER IN USE SHALL BE COMPLETELY COVERED WITH NO RETROREFLECTIVE MATERIAL SHOWING, OR SHALL BE REMOVED, AS DIRECTED BY THE ENGINEER.
- FIELD CONDITIONS MAY DICTATE CHANGES AT SOME TIME DURING THE LIFE OF THE CONTRACT. IN THE EVENT OF OMISSIONS OR CORRECTIONS, THE SIGNING PROVISIONS OF "THE DELAWARE MANUAL ON UNIFORM TRAFFIC CONTROL DEVICES" (DE MUTCD) WILL PREVAIL.
- SIGNS "N" THROUGH "Q" AND "T" AND "V", THE WORD "ROAD" SHOULD BE CHANGED TO "RAMP", "RR XING", OR "BRIDGE" WHERE APPLICABLE.
- WARNING SIGNS AND DETOUR TRAILBLAZERS SHALL BE MOUNTED ON BREAKAWAY POSTS AND HAVE RETROREFLECTIVE FLUORESCENT ORANGE SHEETING.
- "W" BARRICADES SHALL COMPLETELY RUN THE FULL WIDTH OF THE ROADWAY.
- BARRICADES SHALL BE A MINIMUM OF 6 FEET WIDE UNLESS DIRECTED BY THE ENGINEER.



PREPARED BY
DELDOT - TRANSPORTATION SOLUTIONS
TRAFFIC SAFETY

Mark S. Buckalew
DATE 1/29/19

No. 16738

DELAWARE
PROFESSIONAL ENGINEER

ADDENDA / REVISIONS

NOT TO SCALE

PAVEMENT & REHABILITATION
NORTH VII, 2019
T201906107

CONTRACT
T201906107
COUNTY
NEW CASTLE

ROAD NO. N248
DESIGNED BY: MFR
CHECKED BY: MB

DETOUR PLAN -
VEHICULAR
CENTER MILL RD (N248)

SECTION
TS
SHEET NO.
X

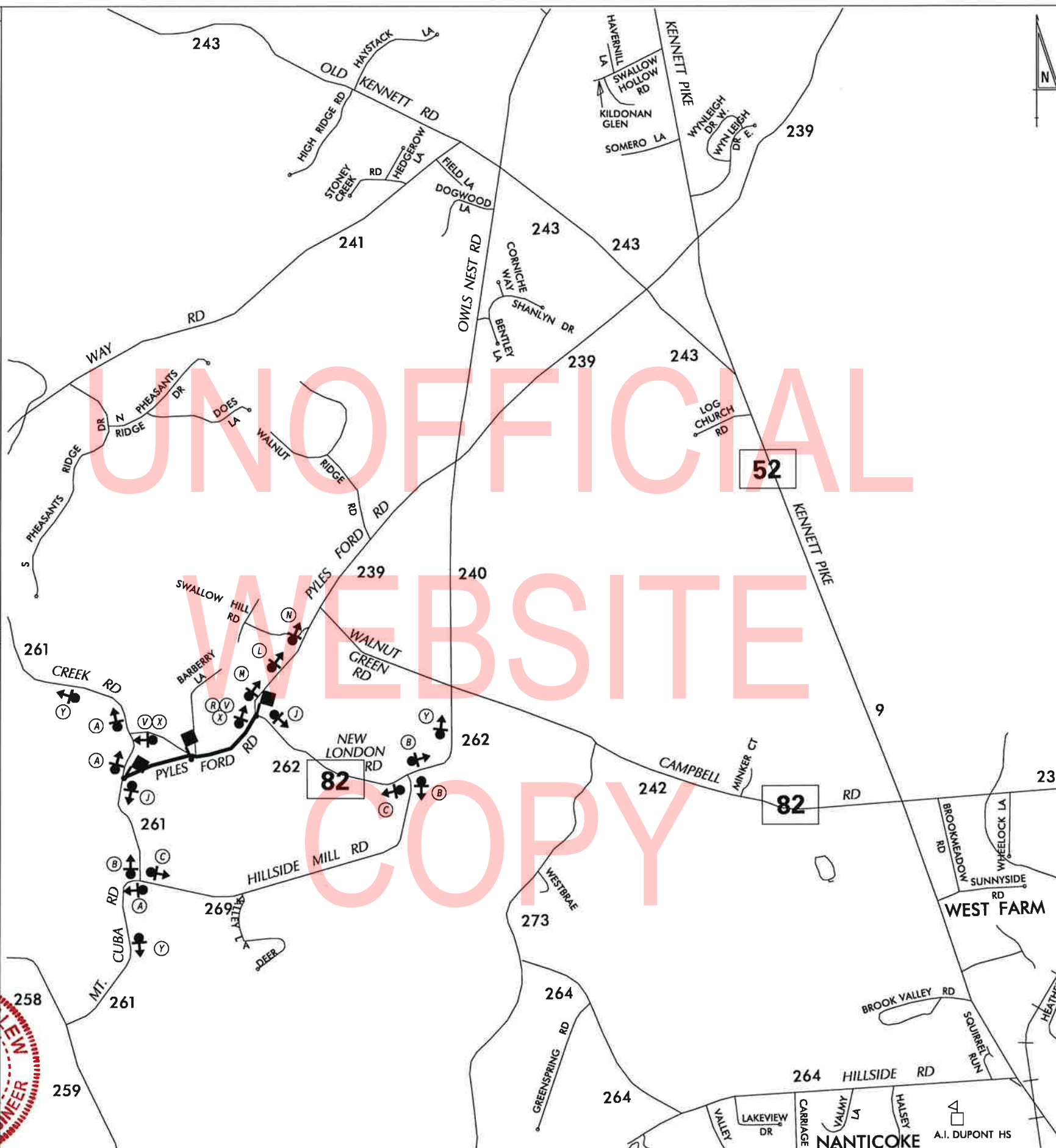
PORTABLE CHANGEABLE MESSAGE SIGNS

LEGEND

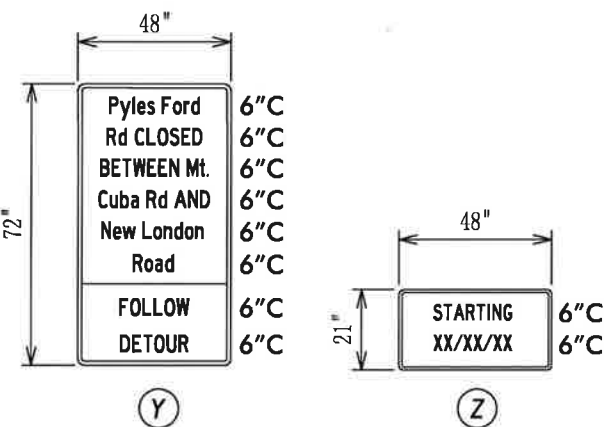
M4-9-DE	M4-9	M4-9	M4-9	M4-9
M4-9	M4-9	M4-9	M4-9	M4-8a
W20-2	W20-2	W20-2		
W20-3	W20-3	W20-3		
R11-2	M4-10(L)	M4-10(R)		
R11-3a	R11-3b	R11-4		

GENERAL NOTES


- ALL DETOUR SIGNING, INCLUDING TRAILBLAZERS, ARE TO BE SUPPLIED AND MAINTAINED BY THE GENERAL CONTRACTOR IN COMPLIANCE WITH "THE DELAWARE MANUAL ON UNIFORM TRAFFIC CONTROL DEVICES" (DE MUTCD).
- THE CONTRACTOR SHALL COMPLY WITH GUIDELINES IN "THE DELAWARE MANUAL ON UNIFORM TRAFFIC CONTROL DEVICES" (DE MUTCD PART 6) OR BARRICADES AND SIGNS (AS PER LATEST REVISION).
- DESIGN OF ALL SIGNS SHALL BE IN ACCORDANCE WITH THE FHWA STANDARD HIGHWAY SIGNS BOOK.
- SIZES OF ALL SIGNS SHALL BE IN ACCORDANCE WITH "THE DELAWARE MANUAL ON UNIFORM TRAFFIC CONTROL DEVICES" (DE MUTCD.) SIZE OF SIGN SHALL BE BASED ON TYPE OF ROADWAY ON WHICH THE SIGN IS INSTALLED.
- SIGNS NO LONGER IN USE SHALL BE COMPLETELY COVERED WITH NO RETROREFLECTIVE MATERIAL SHOWING, OR SHALL BE REMOVED, AS DIRECTED BY THE ENGINEER.
- FIELD CONDITIONS MAY DICTATE CHANGES AT SOME TIME DURING THE LIFE OF THE CONTRACT. IN THE EVENT OF OMISSIONS OR CORRECTIONS, THE SIGNING PROVISIONS OF "THE DELAWARE MANUAL ON UNIFORM TRAFFIC CONTROL DEVICES" (DE MUTCD) WILL PREVAIL.
- SIGNS "N" THROUGH "Q" AND "T" AND "V", THE WORD "ROAD" SHOULD BE CHANGED TO "RAMP", "RR XING", OR "BRIDGE" WHERE APPLICABLE.
- WARNING SIGNS AND DETOUR TRAILBLAZERS SHALL BE MOUNTED ON BREAKAWAY POSTS AND HAVE RETROREFLECTIVE FLUORESCENT ORANGE SHEETING.
- "W" BARRICADES SHALL COMPLETELY RUN THE FULL WIDTH OF THE ROADWAY.
- BARRICADES SHALL BE A MINIMUM OF 6 FEET WIDE UNLESS DIRECTED BY THE ENGINEER.



SPECIAL SIGNS



**PLAQUE "Z" SHALL BE AFFIXED OVER THE "FOLLOW DETOUR" PORTION OF SPECIAL SIGN "Y" TEN DAYS PRIOR TO CLOSURE, AND REMOVED UPON IMPLEMENTATION OF DETOUR.



PREPARED BY
DELDOT - TRANSPORTATION SOLUTIONS
TRAFFIC SAFETY

Mark S. Buckalew
DATE 1/29/19

THIS SEAL APPLIES TO ALL SHEETS BEARING THE "TS" SECTION DESIGNATION.

ADDENDA / REVISIONS

NOT TO SCALE

PAVEMENT & REHABILITATION
NORTH VII, 2019
T201906107

CONTRACT	ROAD NO.	N239
T201906107	DESIGNED BY:	MFR
COUNTY	CHECKED BY:	MB
NEW CASTLE		

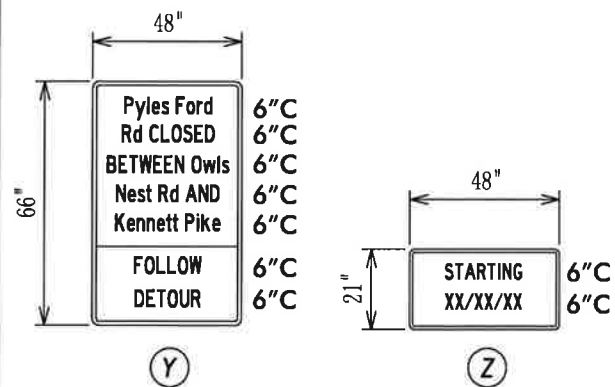
DETOUR PLAN -
VEHICULAR
PYLES FORD RD (N239)

SECTION	TS
SHEET NO.	X

LAST REVISED: 9/17/2018
DATES SHOWN ARE APPROXIMATE

PORTABLE CHANGEABLE MESSAGE SIGNS


SPECIAL SIGNS



**PLAQUE "Z" SHALL BE AFFIXED OVER THE "FOLLOW DETOUR" PORTION OF SPECIAL SIGN "Y" TEN DAYS PRIOR TO CLOSURE, AND REMOVED UPON IMPLEMENTATION OF DETOUR.

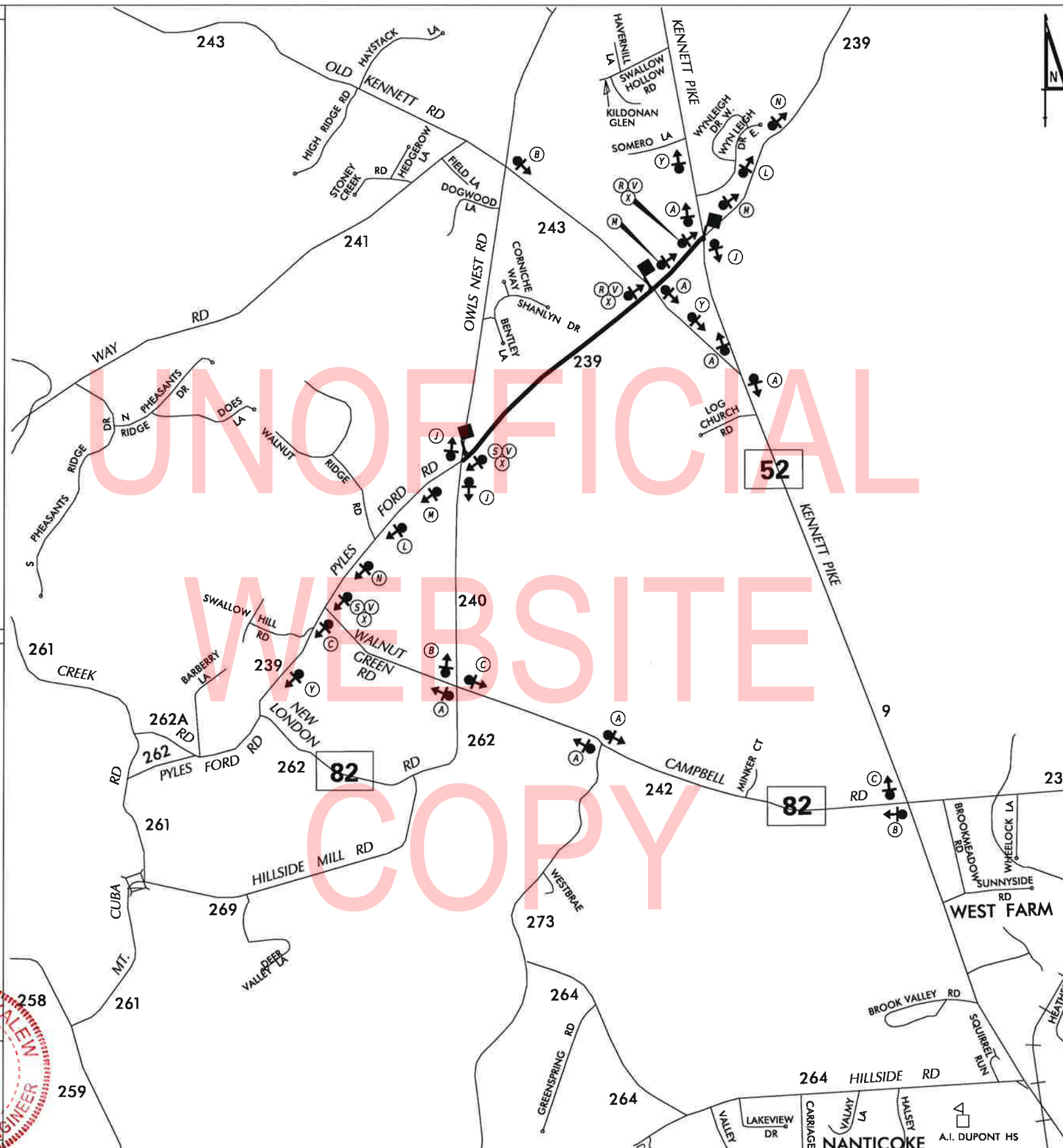
PREPARED BY
DELDOT - TRANSPORTATION SOLUTIONS
TRAFFIC SAFETY

M. S. R. M.
DATE 1/20/19

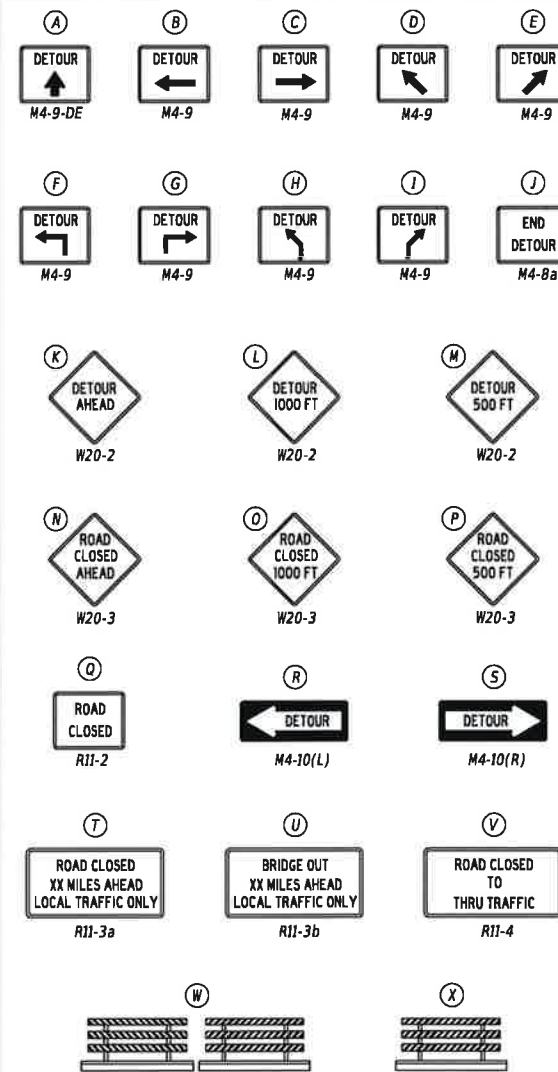


THIS SEAL APPLIES TO ALL SHEETS BEARING THE "TS" SECTION DESIGNATION.

ADDENDA / REVISIONS



LEGEND



GENERAL NOTES

- ALL DETOUR SIGNING, INCLUDING TRAILBLAZERS, ARE TO BE SUPPLIED AND MAINTAINED BY THE GENERAL CONTRACTOR IN COMPLIANCE WITH "THE DELAWARE MANUAL ON UNIFORM TRAFFIC CONTROL DEVICES" (DE MUTCD.)
- THE CONTRACTOR SHALL COMPLY WITH GUIDELINES IN "THE DELAWARE MANUAL ON UNIFORM TRAFFIC CONTROL DEVICES" (DE MUTCD PART 6) OR BARRICADES AND SIGNS (AS PER LATEST REVISION.)
- DESIGN OF ALL SIGNS SHALL BE IN ACCORDANCE WITH THE FHWA STANDARD HIGHWAY SIGNS BOOK.
- SIZES OF ALL SIGNS SHALL BE IN ACCORDANCE WITH "THE DELAWARE MANUAL ON UNIFORM TRAFFIC CONTROL DEVICES" (DE MUTCD.) SIZE OF SIGN SHALL BE BASED ON TYPE OF ROADWAY ON WHICH THE SIGN IS INSTALLED.
- SIGNS NO LONGER IN USE SHALL BE COMPLETELY COVERED WITH NO RETROREFLECTIVE MATERIAL SHOWING, OR SHALL BE REMOVED, AS DIRECTED BY THE ENGINEER.
- FIELD CONDITIONS MAY DICTATE CHANGES AT SOME TIME DURING THE LIFE OF THE CONTRACT. IN THE EVENT OF OMISSIONS OR CORRECTIONS, THE SIGNING PROVISIONS OF "THE DELAWARE MANUAL ON UNIFORM TRAFFIC CONTROL DEVICES" (DE MUTCD) WILL PREVAIL.
- SIGNS "N" THROUGH "Q" AND "T" AND "V", THE WORD "ROAD" SHOULD BE CHANGED TO "RAMP", "RR XING", OR "BRIDGE" WHERE APPLICABLE.
- WARNING SIGNS AND DETOUR TRAILBLAZERS SHALL BE MOUNTED ON BREAKAWAY POSTS AND HAVE RETROREFLECTIVE FLUORESCENT ORANGE SHEETING.
- "W" BARRICADES SHALL COMPLETELY RUN THE FULL WIDTH OF THE ROADWAY.
- BARRICADES SHALL BE A MINIMUM OF 6 FEET WIDE UNLESS DIRECTED BY THE ENGINEER.

LAST REVISED: 9/11/2018
STATES
STIMES
FILES

NOT TO SCALE

PAVEMENT & REHABILITATION
NORTH VII, 2019
T201906107

CONTRACT	ROAD NO.	N239
T201906107	DESIGNED BY:	MFR
COUNTY	CHECKED BY:	MB
NEW CASTLE		

DETOUR PLAN -
VEHICULAR
PYLES FORD RD (N239)

SECTION	TS
SHEET NO.	X

PORTABLE CHANGEABLE MESSAGE SIGNS

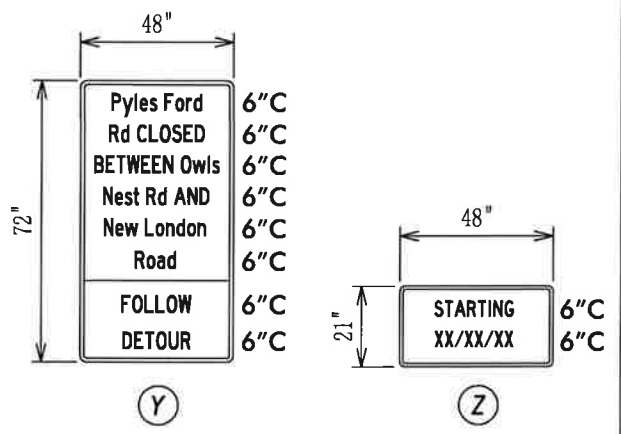


LEGEND


GENERAL NOTES

- ALL DETOUR SIGNING, INCLUDING TRAILBLAZERS, ARE TO BE SUPPLIED AND MAINTAINED BY THE GENERAL CONTRACTOR IN COMPLIANCE WITH "THE DELAWARE MANUAL ON UNIFORM TRAFFIC CONTROL DEVICES" (DE MUTCD.)
- THE CONTRACTOR SHALL COMPLY WITH GUIDELINES IN "THE DELAWARE MANUAL ON UNIFORM TRAFFIC CONTROL DEVICES" (DE MUTCD PART 6) OR BARRICADES AND SIGNS (AS PER LATEST REVISION.)
- DESIGN OF ALL SIGNS SHALL BE IN ACCORDANCE WITH THE FHWA STANDARD HIGHWAY SIGNS BOOK.
- SIZES OF ALL SIGNS SHALL BE IN ACCORDANCE WITH "THE DELAWARE MANUAL ON UNIFORM TRAFFIC CONTROL DEVICES" (DE MUTCD.) SIZE OF SIGN SHALL BE BASED ON TYPE OF ROADWAY ON WHICH THE SIGN IS INSTALLED.
- SIGNS NO LONGER IN USE SHALL BE COMPLETELY COVERED WITH NO RETROREFLECTIVE MATERIAL SHOWING, OR SHALL BE REMOVED, AS DIRECTED BY THE ENGINEER.
- FIELD CONDITIONS MAY DICTATE CHANGES AT SOME TIME DURING THE LIFE OF THE CONTRACT. IN THE EVENT OF OMISSIONS OR CORRECTIONS, THE SIGNING PROVISIONS OF "THE DELAWARE MANUAL ON UNIFORM TRAFFIC CONTROL DEVICES" (DE MUTCD) WILL PREVAIL.
- SIGNS "N" THROUGH "Q" AND "T" AND "V", THE WORD "ROAD" SHOULD BE CHANGED TO "RAMP", "RR XING", OR "BRIDGE" WHERE APPLICABLE.
- WARNING SIGNS AND DETOUR TRAILBLAZERS SHALL BE MOUNTED ON BREAKAWAY POSTS AND HAVE RETROREFLECTIVE FLUORESCENT ORANGE SHEETING.
- "W" BARRICADES SHALL COMPLETELY RUN THE FULL WIDTH OF THE ROADWAY.
- BARRICADES SHALL BE A MINIMUM OF 6 FEET WIDE UNLESS DIRECTED BY THE ENGINEER.

SPECIAL SIGNS



**PLAQUE "Z" SHALL BE AFFIXED OVER THE "FOLLOW DETOUR" PORTION OF SPECIAL SIGN "Y" TEN DAYS PRIOR TO CLOSURE, AND REMOVED UPON IMPLEMENTATION OF DETOUR.



PREPARED BY
DELDOT - TRANSPORTATION SOLUTIONS
TRAFFIC SAFETY

Mark S. Buckalew 1/09/19
DATE

ADDENDA / REVISIONS

NOT TO SCALE

PAVEMENT & REHABILITATION
NORTH VII, 2019
T201906107

CONTRACT	ROAD NO.	N239
T201906107	DESIGNED BY:	MFR
COUNTY	CHECKED BY:	MB
NEW CASTLE		

DETOUR PLAN -
VEHICULAR
PYLES FORD RD (N239)

SECTION	TS
SHEET NO.	X

LAST REVISED: 9/11/2018
DRAWN BY: MFR
CHECKED BY: MB
SCALE: AS SHOWN